

INITIAL RECEIPT

United States Department of the Interior
Bureau of Land Management
 DIV OF LANDS, MINRLS & ENERGY
 ONE N CENTRAL AVE
 PHOENIX, AZ 85004 -4427
 Phone: 602-417-9200

Receipt

No: 4669274

Transaction #: 4792629	
Date of Transaction: 01/24/2020	
CUSTOMER:	
BHP MINERAL RESOURCES INC 180 W MAGEE RD STE 134 TUCSON, AZ 85704-6495 US	

LINE #	QTY	DESCRIPTION	REMARKS	UNIT PRICE	TOTAL
1	34.00	LOCATABLE MINERALS / MINING CLAIMS- NEW, UNADJUD, ONE OR MORE AUTH NOS / NEW MINING CLAIM PROCESSING FEE CASES: AMC459097/\$20.00, AMC459098/\$20.00, AMC459099/\$20.00, AMC459100/\$20.00, AMC459101/\$20.00, AMC459102/\$20.00, AMC459103/\$20.00, AMC459104/\$20.00, AMC459105/\$20.00, AMC459106/\$20.00, AMC459107/\$20.00, AMC459108/\$20.00, AMC459109/\$20.00, AMC459110/\$20.00, AMC459111/\$20.00, AMC459112/\$20.00, AMC459113/\$20.00, AMC459114/\$20.00, AMC459115/\$20.00, AMC459116/\$20.00, AMC459117/\$20.00, AMC459118/\$20.00, AMC459119/\$20.00, AMC459120/\$20.00, AMC459121/\$20.00, AMC459122/\$20.00, AMC459123/\$20.00, AMC459124/\$20.00, AMC459125/\$20.00, AMC459126/\$20.00, AMC459127/\$20.00, AMC459128/\$20.00, AMC459129/\$20.00, AMC459130/\$20.00		- n/a -	680.00
2	34.00	LOCATABLE MINERALS / MINING CLAIMS- NEW, UNADJUD, ONE OR MORE AUTH NOS / NEW MINING CLAIMS LOCATION FEE CASES: AMC459097/\$40.00, AMC459098/\$40.00, AMC459099/\$40.00, AMC459100/\$40.00, AMC459101/\$40.00, AMC459102/\$40.00, AMC459103/\$40.00, AMC459104/\$40.00, AMC459105/\$40.00, AMC459106/\$40.00, AMC459107/\$40.00, AMC459108/\$40.00, AMC459109/\$40.00, AMC459110/\$40.00, AMC459111/\$40.00, AMC459112/\$40.00,		- n/a -	1360.00

ENTERED
 JAN 30 2020
 BY: Ran

		AMC459113/\$40.00, AMC459114/\$40.00, AMC459115/\$40.00, AMC459116/\$40.00, AMC459117/\$40.00, AMC459118/\$40.00, AMC459119/\$40.00, AMC459120/\$40.00, AMC459121/\$40.00, AMC459122/\$40.00, AMC459123/\$40.00, AMC459124/\$40.00, AMC459125/\$40.00, AMC459126/\$40.00, AMC459127/\$40.00, AMC459128/\$40.00, AMC459129/\$40.00, AMC459130/\$40.00		
3	34.00	LOCATABLE MINERALS / MINING CLAIMS- NEW, UNADJUD, ONE OR MORE AUTH NOS / NEW MINING CLAIMS MAINTENANCE FEE CASES: AMC459097/\$165.00, AMC459098/\$165.00, AMC459099/\$165.00, AMC459100/\$165.00, AMC459101/\$165.00, AMC459102/\$165.00, AMC459103/\$165.00, AMC459104/\$165.00, AMC459105/\$165.00, AMC459106/\$165.00, AMC459107/\$165.00, AMC459108/\$165.00, AMC459109/\$165.00, AMC459110/\$165.00, AMC459111/\$165.00, AMC459112/\$165.00, AMC459113/\$165.00, AMC459114/\$165.00, AMC459115/\$165.00, AMC459116/\$165.00, AMC459117/\$165.00, AMC459118/\$165.00, AMC459119/\$165.00, AMC459120/\$165.00, AMC459121/\$165.00, AMC459122/\$165.00, AMC459123/\$165.00, AMC459124/\$165.00, AMC459125/\$165.00, AMC459126/\$165.00, AMC459127/\$165.00, AMC459128/\$165.00, AMC459129/\$165.00, AMC459130/\$165.00	- n/a -	5610.00
TOTAL:				\$7,650.00

PAYMENT INFORMATION			
1	AMOUNT:	7650.00	POSTMARKED: N/A
	TYPE:	CHECK	RECEIVED: 01/24/2020
	CHECK NO:	1029	
	NAME:	KING-FISHER LAND COMPANY LLC 6803 W AVENIDA DEL REY PEORIA AZ 85383 US	

REMARKS

This receipt was generated by the automated BLM Collections and Billing System and is a paper representation of a portion of the official electronic record contained therein.

3505 0 8 MAI

CORRESPONDENCE

TRANSFERS

MAINTENANCE FEES

WAIVERS

POL/NOI

MISCELLANEOUS

LOCATION NOTICES
AMENDMENTS
STATUS SHEET
GEO REPORT/MTP

BHP

MINING CLAIM STATUS REPORT

Data Entered: 1/30/2020

MTP Checked By: 1/30/2020

GEO Checked By: 1/30/2020

LEAD SERIAL NUMBER: AMC 459097 thru AMC 459130

NUMBER OF CLAIMS & TYPE:

34 LODE
 _____ PLACER
 _____ ASSOCIATION PLACER
 _____ MILL SITE
 _____ TUNNEL SITE

CHARGES:

Processing Fee @ \$20 = \$ 680
 Location Fee @ \$40 = \$ 1360
 Maintenance Fee @ \$165 = \$ 5610
 Add'l Maint Fee for Assoc Placer = \$ _____
SUBTOTAL \$ 7650
 _____ Other Fees \$ _____
 _____ Other Fees \$ _____
TOTAL \$ 7650

TOTAL ACREAGE: _____ Per Claim
(Placer Only)

NUMBER OF LOCATORS: 1

ACCEPTED AS:

DOCUMENTS RECEIVED VIA: Over-the-Counter [] Mail [X] TIMELY FILED: Yes [X] No []

LEGAL DESCRIPTION: T IN R 15E SEC 8, 10, 11, 12, 13, 14, 15
 T _____ R _____ SEC _____
 T _____ R _____ SEC _____
 T _____ R _____ SEC _____
 T _____ R _____ SEC _____

BLM [] FOREST SERVICE [] SUBJ TO PL 359: Yes [] No []
WILDERNESS AREA [] _____

SPLIT ESTATE: N/A [] SX [] PX [] OTHER []
SRHA [] Was proper Notice filed if located on SHRA Land? Yes [] No []

RECONVEYED MINERALS ON BLM LAND REQUIRE OPENING ORDER FROM 1944 TO 1993:
Open to Entry On _____ N/A []

COMMENTS/STATUS: VOID [] PARTIALLY VOID [] PVT MINERALS [] WITHDRAWN LANDS []
OTHER [] NO RIGHTS EXTENDED TO THOSE PORTIONS OF CLAIMS OVERLAPPING ONTO PATENTED LANDS. PM

[] Claimant acknowledges that portions of the following claim(s) site(s) may be void or voidable.

Printed Name of Claimant _____ Signature of Claimant _____

*****FINAL ADJUDICATION*****

DATE 8/20/2020 INITIALS PM

AMC 459097

When recorded return to:
Attn: Jon Bryant-Baker
BHP Mineral Resources Inc.
180 Magee Suite 134
Tucson, Arizona 85704

LOCATION NOTICE FOR LODE MINING CLAIM


NOTICE IS HEREBY GIVEN that the HOOK 263
_____ lode mining claim has been located
by BHP Mineral Resources Inc. whose current mailing
address is 180 Magee Suite 134
Tucson, Arizona 85704

RECEIVED
BLM AZ STATE OFFICE
2020 JAN 24 A 11:19
PHOENIX, ARIZONA

The general course of this claim is East/West and it is situated in Gila
County, Arizona. This claim is 1300 feet in length and 600 feet in width. This claim runs
from the location monument on which this location notice is posted approximately 10 feet in a
easterly direction to the east end line and 1290 feet in a westerly direction to the
west end line. This claim is marked by six monuments, one at each corner and one at the center of each
end line of the claim.

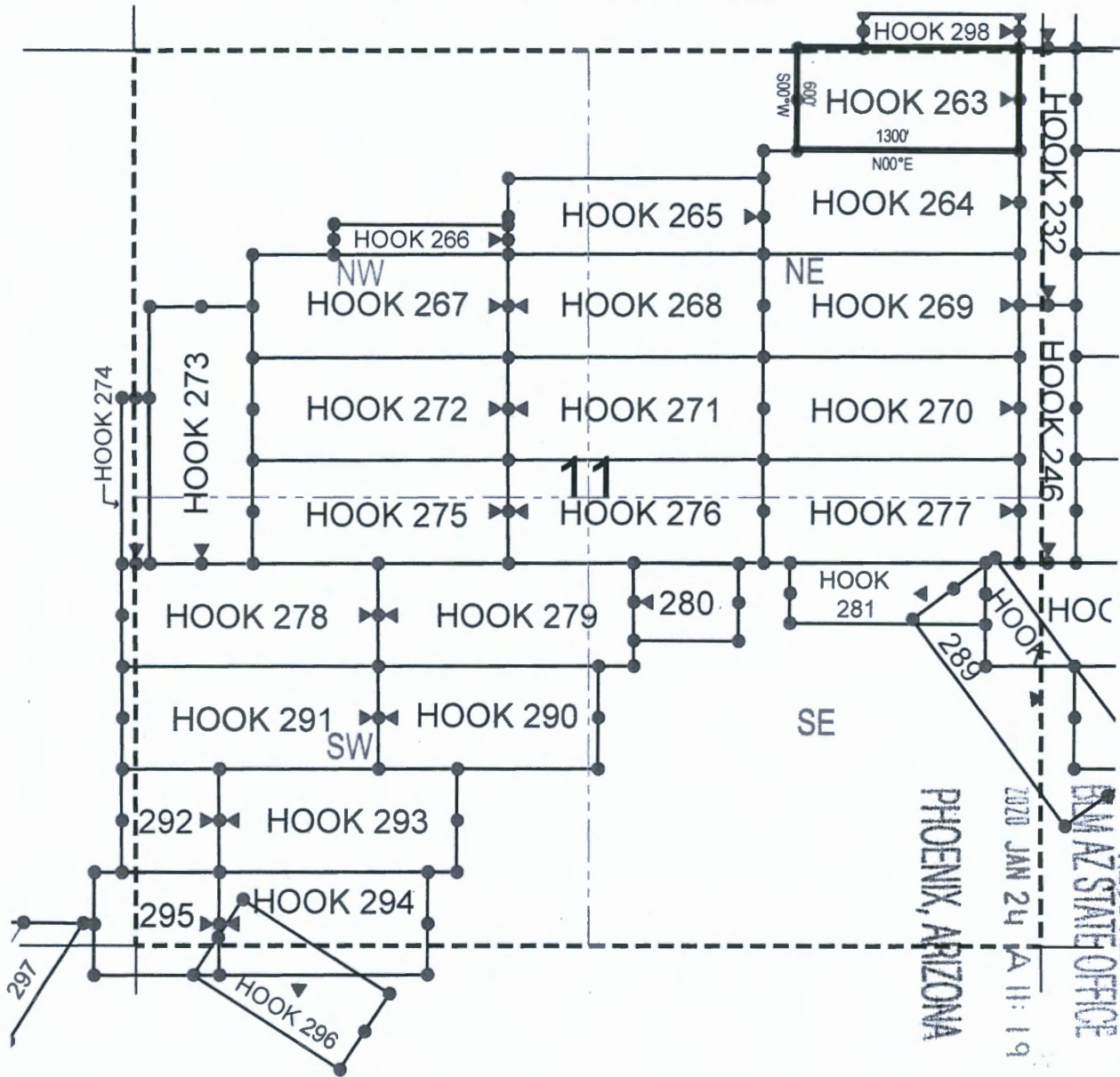
The location monument on which this notice is posted is situated within Section 11, Township 1
North, Range 15 East, Gila Salt River Base and Meridian, Arizona and this claim encompasses portions
of the following quarter section (s), section (s), Township (s) and Range (s) NE 1/4 of the NE 1/4 and NW 1/4
of the NE 1/4 of Section 11, Township 1 North, Range 15 East, Gila & Salt River Base and Meridian, Gila
County, Arizona, Globe Mining District.

The locality of this claim with reference to some natural object or permanent monument and additional information
(if any) concerning its locality are as follows: 10513 feet north and 5125 feet east from the southwest corner of
Section 14, Township 1 North, Range 15 East, to the northeast corner of said claim.

AND POSTED on the ground this 21st day of January, 2020
BY (s) BHP Mineral Resources Inc. AGENT: T. Robert Breen / 
180 Magee Suite 134
Tucson, Arizona 85704

AMC459097

LODE CLAIM LOCATION MAP



● Corner Posts ▲ Location Monuments Scale: 1"=1000'

1. The above map depicts the **HOOK 263** Lode Claim, which is located in the NE 1/4 of the NE 1/4 and NW 1/4 of the NE 1/4 of Section 11, Township 1 North, Range 15 East, Gila & Salt River Base and Meridian, Gila County, Arizona, Globe Mining District.
2. The type of corner and location monuments used are wood 2"x2"x48" posts and metal tags with location information written thereon.
3. The bearings and distances in degrees and feet between claim corners are as depicted on the above map.



RECEIVED
 BLM AZ STATE OFFICE
 PHOENIX, ARIZONA
 2020 JAN 24 A 11:19

AMC459097

When recorded return to:
Attn: Jon Bryant-Baker
BHP Mineral Resources Inc.
180 Magee Suite 134
Tucson, Arizona 85704

LOCATION NOTICE FOR LODE MINING CLAIM

NOTICE IS HEREBY GIVEN that the HOOK 264
_____ lode mining claim has been located
by BHP Mineral Resources Inc. whose current mailing
address is 180 Magee Suite 134
Tucson, Arizona 85704

RECEIVED
BLM AZ STATE OFFICE
2020 JAN 24 A 11:10
PHOENIX, ARIZONA

The general course of this claim is East/West and it is situated in Gila
County, Arizona. This claim is 1500 feet in length and 600 feet in width. This claim runs
from the location monument on which this location notice is posted approximately 10 feet in a
easterly direction to the east end line and 1490 feet in a westerly direction to the
west end line. This claim is marked by six monuments, one at each corner and one at the center of each
end line of the claim.

The location monument on which this notice is posted is situated within Section 11, Township 1
North, Range 15 East, Gila Salt River Base and Meridian, Arizona and this claim encompasses portions
of the following quarter section (s), section (s), Township (s) and Range (s) NE 1/4 of the NE 1/4 and NW 1/4
of the NE 1/4 of Section 11, Township 1 North, Range 15 East, Gila & Salt River Base and Meridian, Gila
County, Arizona, Globe Mining District.

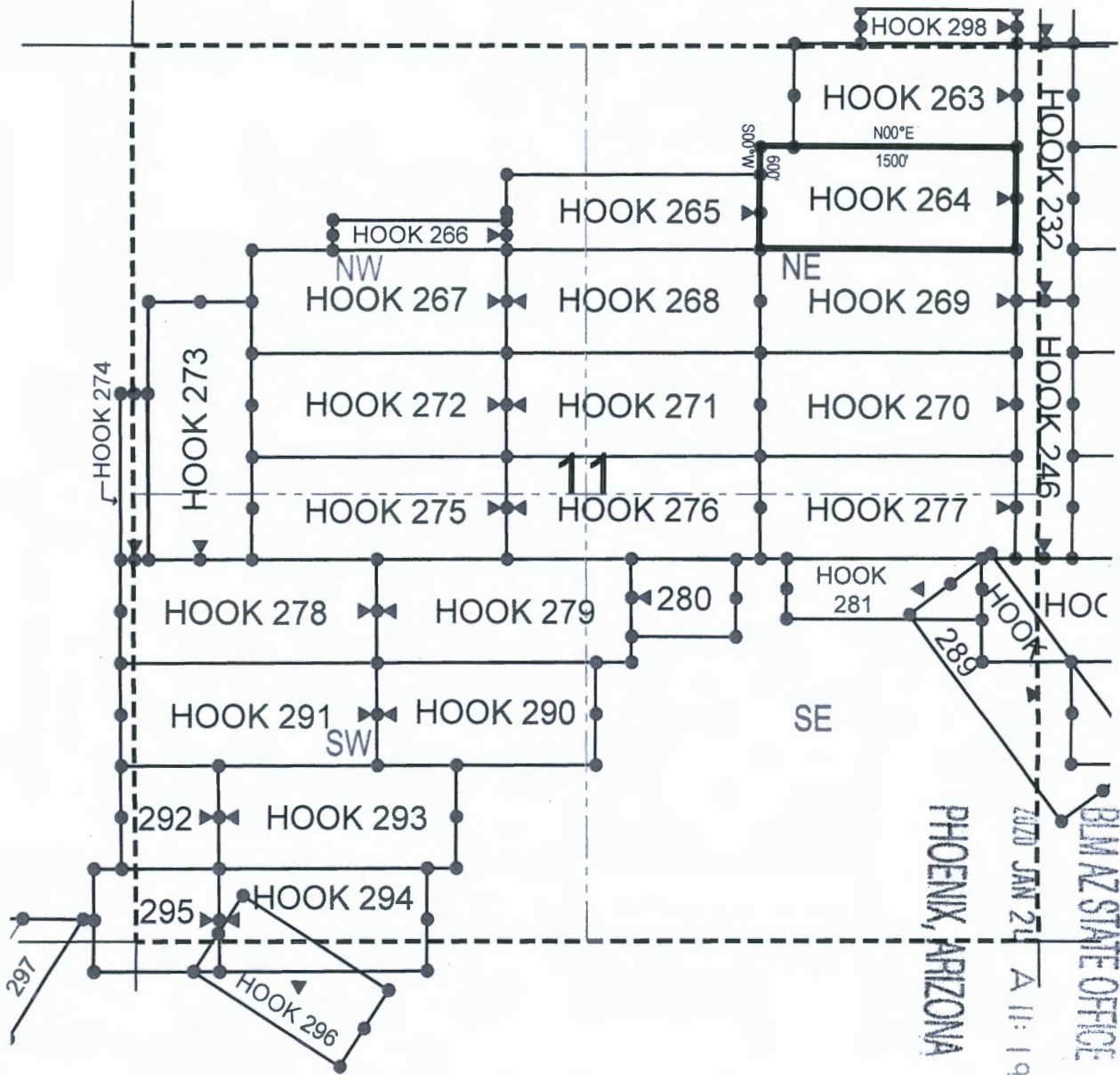
The locality of this claim with reference to some natural object or permanent monument and additional information
(if any) concerning its locality are as follows: 9913 feet north and 5129 feet east from the southwest corner of
Section 14, Township 1 North, Range 15 East, to the northeast corner of said claim.

DATED AND POSTED on the ground this 21st day of January, 2020

LOCATOR (s) BHP Mineral Resources Inc. AGENT: T. Robert Breen 
180 Magee Suite 134
Tucson, Arizona 85704

AMC459098

LODE CLAIM LOCATION MAP



● Corner Posts ▲ Location Monuments Scale: 1"=1000'

1. The above map depicts the **HOOK 264** Lode Claim, which is located in the NE 1/4 of the NE 1/4 and NW 1/4 of the NE 1/4 of Section 11, Township 1 North, Range 15 East, Gila & Salt River Base and Meridian, Gila County, Arizona, Globe Mining District.
2. The type of corner and location monuments used are wood 2"x2"x48" posts and metal tags with location information written thereon.
3. The bearings and distances in degrees and feet between claim corners are as depicted on the above map.

AMC 459098



When recorded return to:
Attn: Jon Bryant-Baker
BHP Mineral Resources Inc.
180 Magee Suite 134
Tucson, Arizona 85704

LOCATION NOTICE FOR LODE MINING CLAIM

NOTICE IS HEREBY GIVEN that the HOOK 265
_____ lode mining claim has been located
by BHP Mineral Resources Inc. whose current mailing
address is 180 Magee Suite 134
Tucson, Arizona 85704

RECEIVED
BLM AZ STATE OFFICE
2020 JAN 24 A 11:18
PHOENIX, ARIZONA

The general course of this claim is East/West and it is situated in Gila
County, Arizona. This claim is 1500 feet in length and 441 feet in width. This claim runs
from the location monument on which this location notice is posted approximately 10 feet in a
easterly direction to the east end line and 1490 feet in a westerly direction to the
west end line. This claim is marked by six monuments, one at each corner and one at the center of each
end line of the claim.

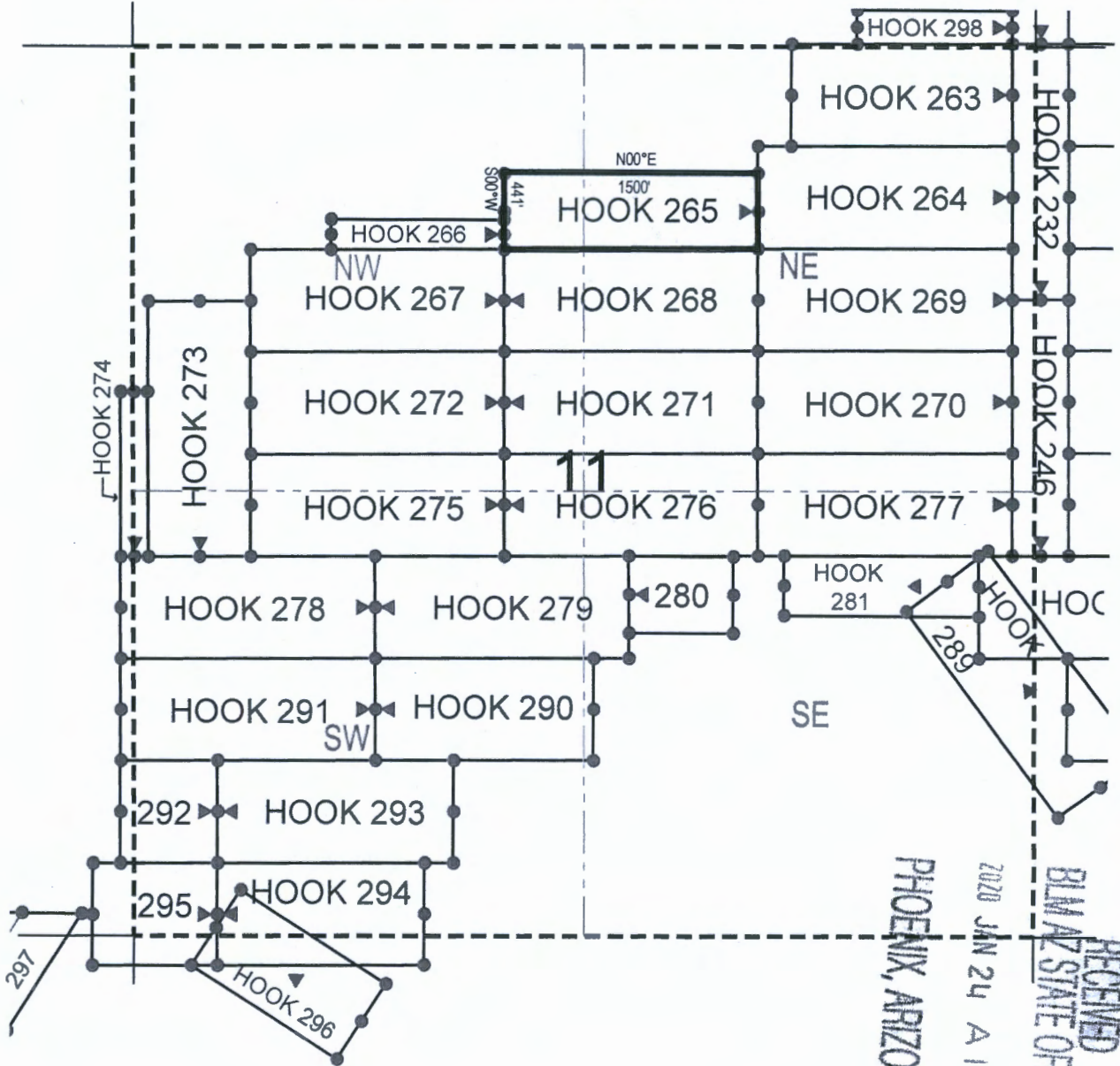
The location monument on which this notice is posted is situated within Section 11, Township 1
North, Range 15 East, Gila Salt River Base and Meridian, Arizona and this claim encompasses portions
of the following quarter section (s), section (s), Township (s) and Range (s) NW 1/4 of the NE 1/4 and NE 1/4
of the NW 1/4 of Section 11, Township 1 North, Range 15 East, Gila & Salt River Base and Meridian, Gila
County, Arizona, Globe Mining District.

The locality of this claim with reference to some natural object or permanent monument and additional information
(if any) concerning its locality are as follows: 9746 feet north and 3630 feet east from the southwest corner of
Section 14, Township 1 North, Range 15 East, to the northeast corner of said claim.

DATED AND POSTED on the ground this 21st day of January, 2020
LOCATOR (s) BHP Mineral Resources Inc. AGENT: T. Robert Breen
180 Magee Suite 134
Tucson, Arizona 85704

AMC 459099

LODE CLAIM LOCATION MAP



● Corner Posts ▲ Location Monuments Scale: 1"=1000'

1. The above map depicts the **HOOK 265** Lode Claim, which is located in the NW 1/4 of the NE 1/4 and NE 1/4 of the NW 1/4 of Section 11, Township 1 North, Range 15 East, Gila & Salt River Base and Meridian, Gila County, Arizona, Globe Mining District.
2. The type of corner and location monuments used are wood 2"x2"x48" posts and metal tags with location information written thereon.
3. The bearings and distances in degrees and feet between claim corners are as depicted on the above map.

RECEIVED
 BLM AZ STATE OFFICE
 2020 JAN 24 A 11:18
 PHOENIX, ARIZONA


AMC 459099

When recorded return to:

Attn: Jon Bryant-Baker
BHP Mineral Resources Inc.
180 Magee Suite 134
Tucson, Arizona 85704

LOCATION NOTICE FOR LODE MINING CLAIM

NOTICE IS HEREBY GIVEN that the HOOK 267
_____ lode mining claim has been located
by BHP Mineral Resources Inc. whose current mailing
address is 180 Magee Suite 134
Tucson, Arizona 85704



The general course of this claim is East/West and it is situated in Gila
County, Arizona. This claim is 1500 feet in length and 600 feet in width. This claim runs
from the location monument on which this location notice is posted approximately 10 feet in a
easterly direction to the east end line and 1490 feet in a westerly direction to the
west end line. This claim is marked by six monuments, one at each corner and one at the center of each
end line of the claim.

The location monument on which this notice is posted is situated within Section 11, Township 1
North, Range 15 East, Gila Salt River Base and Meridian, Arizona and this claim encompasses portions
of the following quarter section (s), section (s), Township (s) and Range (s) SE 1/4 of the NW 1/4, NE 1/4 of
the NW 1/4, NW 1/4 of the NW 1/4 and SW 1/4 of the NW 1/4 of Section 11, Township 1 North, Range 15
East, Gila & Salt River Base and Meridian, Gila County, Arizona, Globe Mining District.

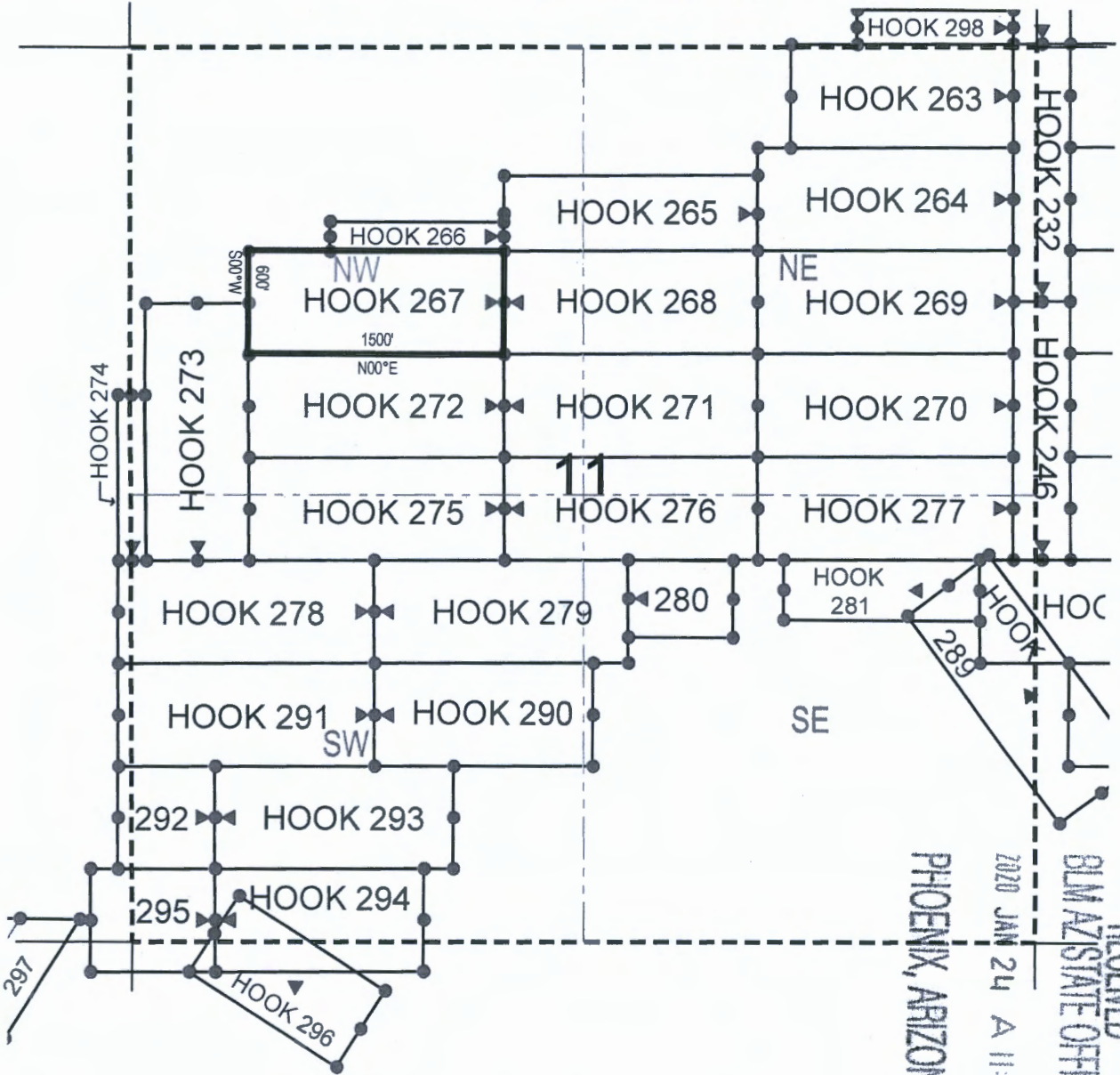
The locality of this claim with reference to some natural object or permanent monument and additional information
(if any) concerning its locality are as follows: 9296 feet north and 2133 feet east from the southwest corner of
Section 14, Township 1 North, Range 15 East, to the northeast corner of said claim.

DATED AND POSTED on the ground this 21st day of January, 2020

LOCATOR (s) BHP Mineral Resources Inc. AGENT: T. Robert Breen / 
180 Magee Suite 134
Tucson, Arizona 85704

AMC459100

LODE CLAIM LOCATION MAP



● Corner Posts ▲ Location Monuments Scale: 1"=1000'

1. The above map depicts the HOOK 267 Lode Claim, which is located in the SE 1/4 of the NW 1/4, NE 1/4 of the NW 1/4, NW 1/4 of the NW 1/4 and SW 1/4 of the NW 1/4 of Section 11, Township 1 North, Range 15 East, Gila & Salt River Base and Meridian, Gila County, Arizona, Globe Mining District.
2. The type of corner and location monuments used are wood 2"x2"x48" posts and metal tags with location information written thereon.
3. The bearings and distances in degrees and feet between claim corners are as depicted on the above map.

RECEIVED
 BLM AZ STATE OFFICE
 2020 JAN 24 A 11:18
 PHOENIX, ARIZONA

AMC459100

When recorded return to:

Attn: Jon Bryant-Baker
BHP Mineral Resources Inc.
180 Magee Suite 134
Tucson, Arizona 85704

LOCATION NOTICE FOR LODE MINING CLAIM

NOTICE IS HEREBY GIVEN that the HOOK 268
_____ lode mining claim has been located
by BHP Mineral Resources Inc. whose current mailing
address is 180 Magee Suite 134
Tucson, Arizona 85704

RECEIVED
BIMAZ STATE OFFICE
2020 JAN 24 A 11:18
PHOENIX, ARIZONA

The general course of this claim is East/West and it is situated in Gila
County, Arizona. This claim is 1500 feet in length and 600 feet in width. This claim runs
from the location monument on which this location notice is posted approximately 1490 feet in a
easterly direction to the east end line and 10 feet in a westerly direction to the
west end line. This claim is marked by six monuments, one at each corner and one at the center of each
end line of the claim.

The location monument on which this notice is posted is situated within Section 11, Township 1
North, Range 15 East, Gila Salt River Base and Meridian, Arizona and this claim encompasses portions
of the following quarter section (s), section (s), Township (s) and Range (s) SE 1/4 of the NW 1/4 and NE 1/4
of the NW 1/4, and SW 1/4 of the NE 1/4 and NW 1/4 of the NE 1/4 of Section 11, Township 1 North, Range
15 East, Gila & Salt River Base and Meridian, Gila County, Arizona, Globe Mining District.

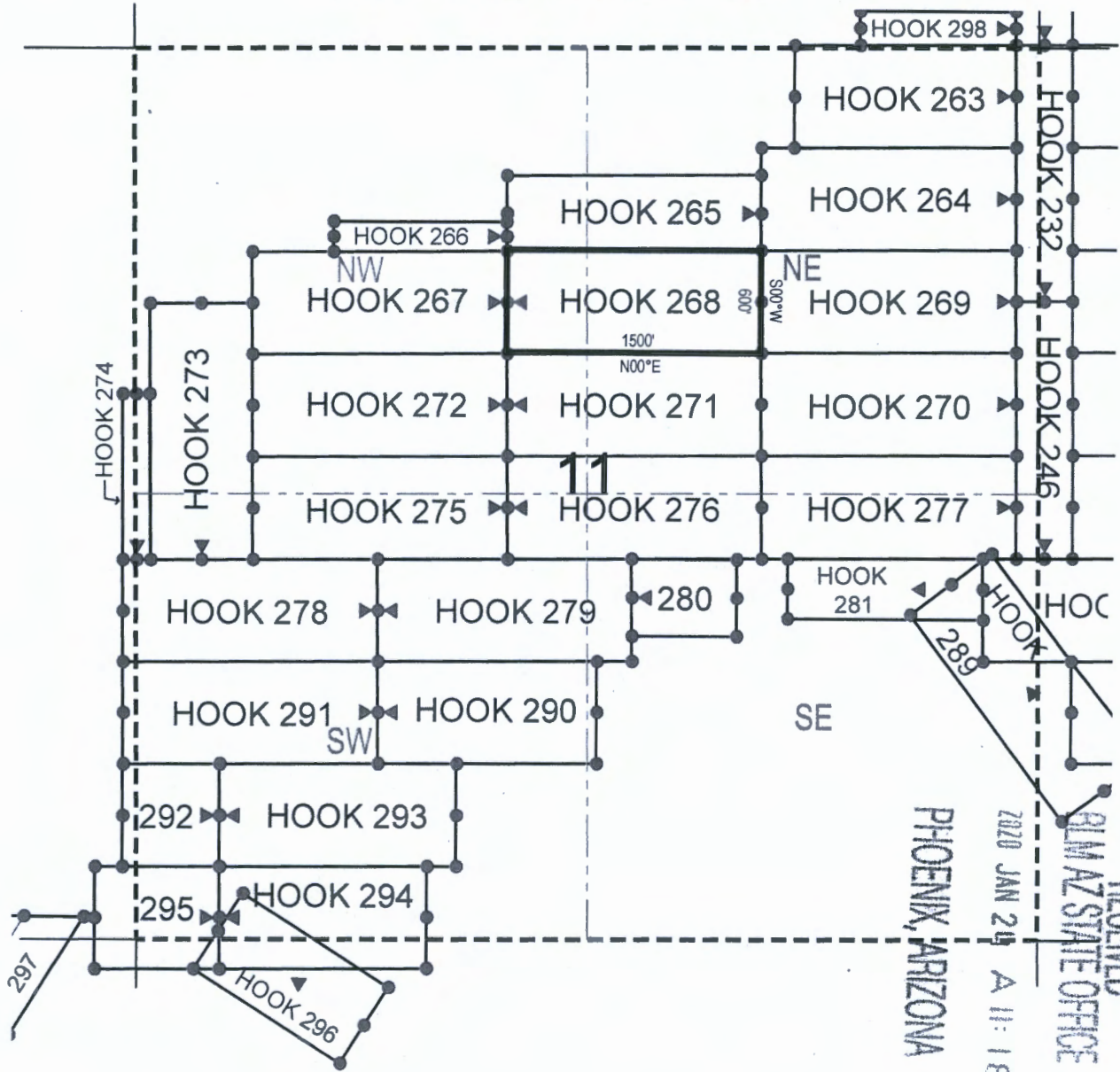
The locality of this claim with reference to some natural object or permanent monument and additional information
(if any) concerning its locality are as follows: 9305 feet north and 3633 feet east from the southwest corner of
Section 14, Township 1 North, Range 15 East, to the northeast corner of said claim.

DATED AND POSTED on the ground this 21st day of January, 2020

LOCATOR (s) BHP Mineral Resources Inc. AGENT: T. Robert Breen / 
180 Magee Suite 134
Tucson, Arizona 85704

AMC459101

LODE CLAIM LOCATION MAP



RECEIVED
 RIMAZ STATE OFFICE
 2020 JAN 29 A 11:18
 PHOENIX, ARIZONA

AMC459101

● Corner Posts ▲ Location Monuments Scale: 1"=1000'

1. The above map depicts the **HOOK 268** Lode Claim, which is located in the SE 1/4 of the NW 1/4 and NE 1/4 of the NW 1/4, and SW 1/4 of the NE 1/4 and NW 1/4 of the NE 1/4 of Section 11, Township 1 North, Range 15 East, Gila & Salt River Base and Meridian, Gila County, Arizona, Globe Mining District.
2. The type of corner and location monuments used are wood 2"x2"x48" posts and metal tags with location information written thereon.
3. The bearings and distances in degrees and feet between claim corners are as depicted on the above map.

When recorded return to:
Attn: Jon Bryant-Baker
BHP Mineral Resources Inc.
180 Magee Suite 134
Tucson, Arizona 85704

LOCATION NOTICE FOR LODE MINING CLAIM

NOTICE IS HEREBY GIVEN that the HOOK 269
_____ lode mining claim has been located
by BHP Mineral Resources Inc. whose current mailing
address is 180 Magee Suite 134
Tucson, Arizona 85704

RECEIVED
BIMAZ STATE OFFICE
2020 JAN 24 A 11:18
PHOENIX, ARIZONA

The general course of this claim is East/West and it is situated in Gila
County, Arizona. This claim is 1500 feet in length and 600 feet in width. This claim runs
from the location monument on which this location notice is posted approximately 10 feet in a
easterly direction to the east end line and 1490 feet in a westerly direction to the
west end line. This claim is marked by six monuments, one at each corner and one at the center of each
end line of the claim.

The location monument on which this notice is posted is situated within Section 11, Township 1
North, Range 15 East, Gila Salt River Base and Meridian, Arizona and this claim encompasses portions
of the following quarter section (s), section (s), Township (s) and Range (s) SE 1/4 of the NE 1/4, NE 1/4 of
the NE 1/4, NW 1/4 of the NE 1/4 and SW 1/4 of the NE 1/4 of Section 11, Township 1 North, Range 15 East,
Gila & Salt River Base and Meridian, Gila County, Arizona, Globe Mining District.

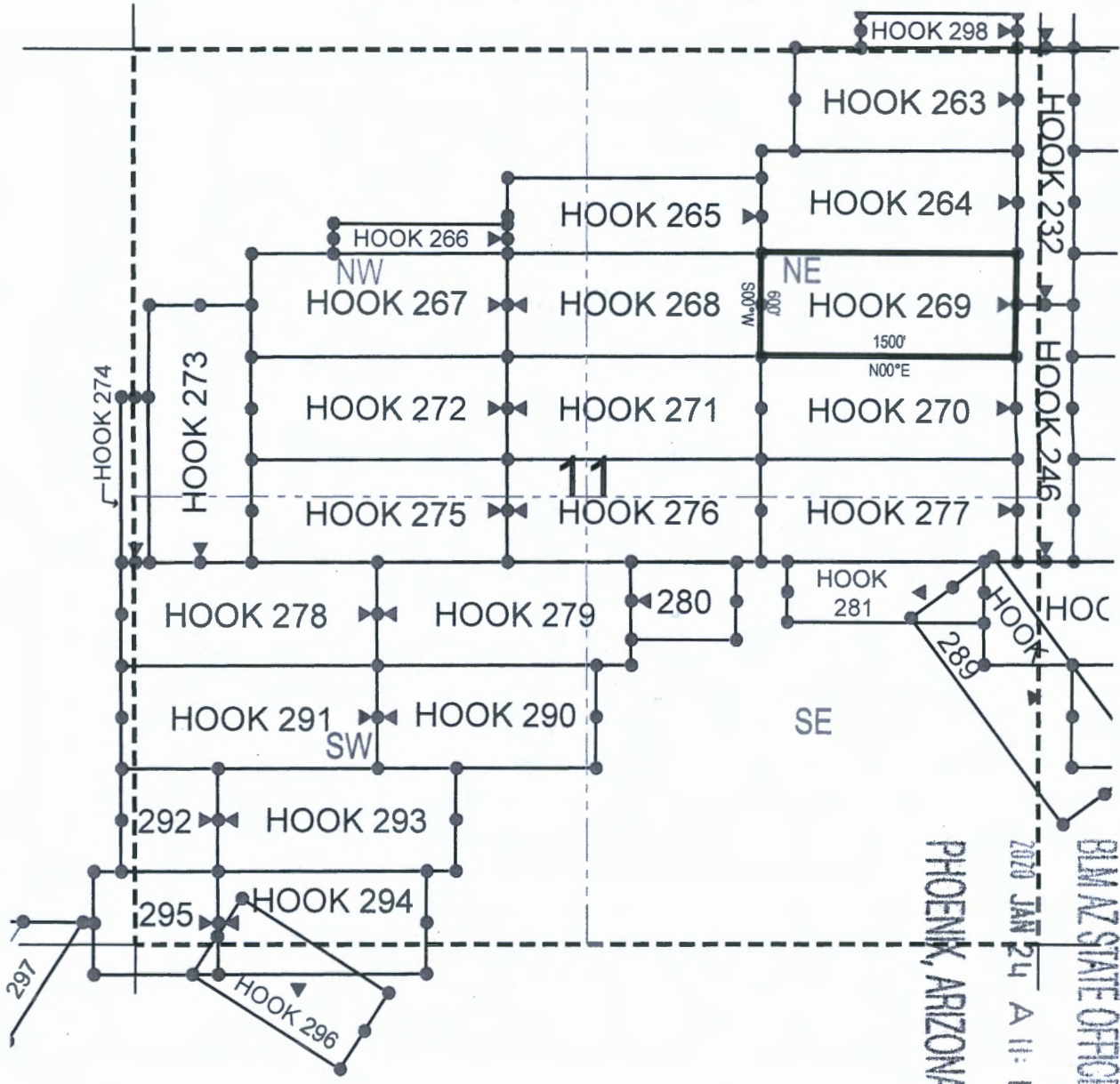
The locality of this claim with reference to some natural object or permanent monument and additional information
(if any) concerning its locality are as follows: 9313 feet north and 5133 feet east from the southwest corner of
Section 14, Township 1 North, Range 15 East, to the northeast corner of said claim.

DATED AND POSTED on the ground this 21st day of January, 2020

LOCATOR (s) BHP Mineral Resources Inc. AGENT: T. Robert Breen / 
180 Magee Suite 134
Tucson, Arizona 85704

AMC459102

LODE CLAIM LOCATION MAP



● Corner Posts ▲ Location Monuments Scale: 1"=1000'

1. The above map depicts the **HOOK 269** Lode Claim, which is located in the SE 1/4 of the NE 1/4, NE 1/4 of the NE 1/4, NW 1/4 of the NE 1/4 and SW 1/4 of the NE 1/4 of Section 11, Township 1 North, Range 15 East, Gila & Salt River Base and Meridian, Gila County, Arizona, Globe Mining District.
2. The type of corner and location monuments used are wood 2"x2"x48" posts and metal tags with location information written thereon.
3. The bearings and distances in degrees and feet between claim corners are as depicted on the above map.

RECEIVED
 BLM AZ STATE OFFICE
 PHOENIX, ARIZONA
 2020 JAN 24 A 11:18

AMC459102

When recorded return to:

Attn: Jon Bryant-Baker
BHP Mineral Resources Inc.
180 Magee Suite 134
Tucson, Arizona 85704

LOCATION NOTICE FOR LODE MINING CLAIM

NOTICE IS HEREBY GIVEN that the HOOK 270
_____ lode mining claim has been located
by BHP Mineral Resources Inc. whose current mailing
address is 180 Magee Suite 134
Tucson, Arizona 85704

RECEIVED
BLM AZ STATE OFFICE
2020 JAN 24 A 11:18
PHOENIX, ARIZONA

The general course of this claim is East/West and it is situated in Gila
County, Arizona. This claim is 1500 feet in length and 600 feet in width. This claim runs
from the location monument on which this location notice is posted approximately 10 feet in a
easterly direction to the east end line and 1490 feet in a westerly direction to the
west end line. This claim is marked by six monuments, one at each corner and one at the center of each
end line of the claim.

The location monument on which this notice is posted is situated within Section 11, Township 1
North, Range 15 East, Gila Salt River Base and Meridian, Arizona and this claim encompasses portions
of the following quarter section (s), section (s), Township (s) and Range (s) SE 1/4 of the NE 1/4 and SW 1/4
of the NE 1/4 of Section 11, Township 1 North, Range 15 East, Gila & Salt River Base and Meridian, Gila
County, Arizona, Globe Mining District.

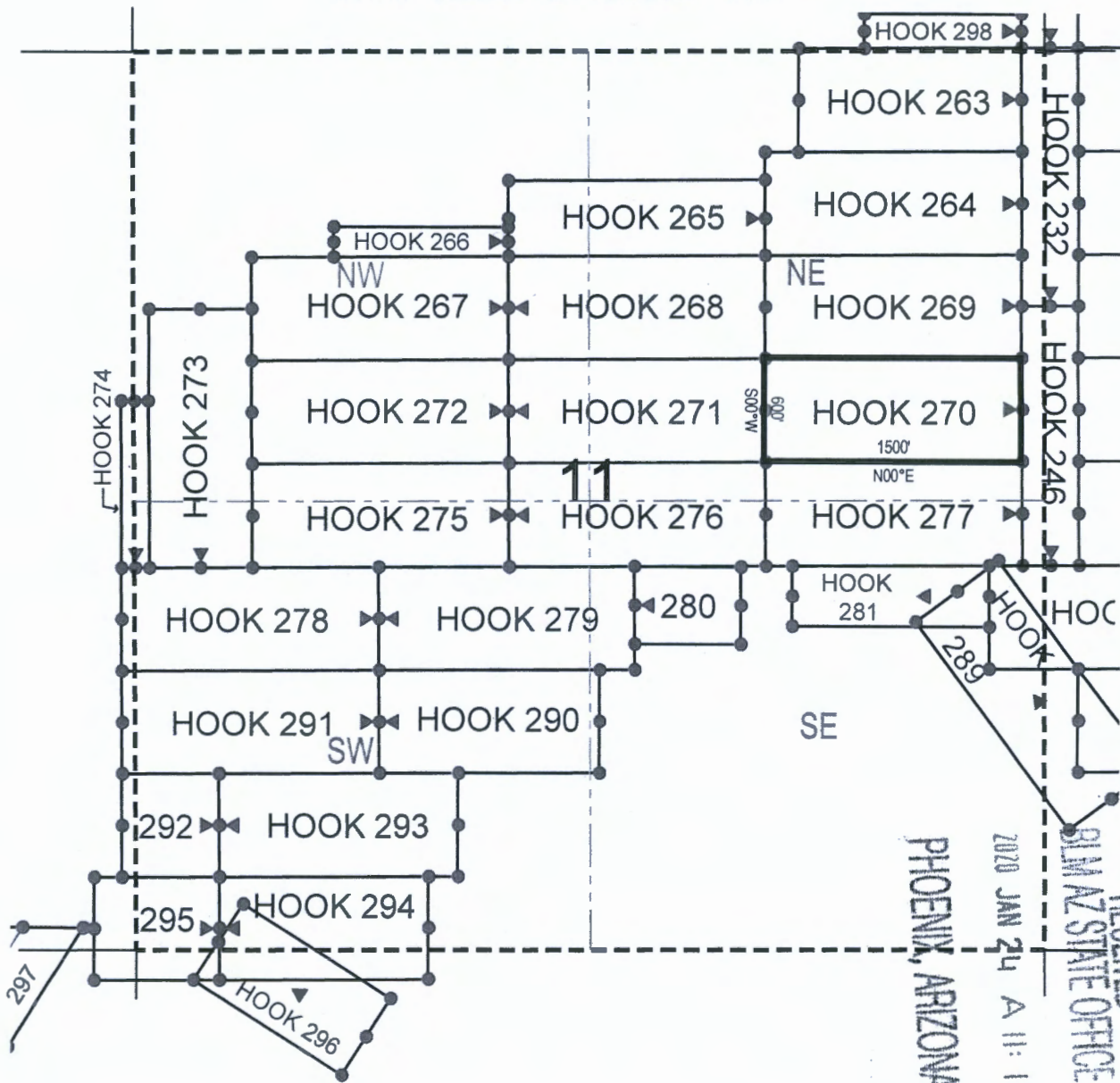
The locality of this claim with reference to some natural object or permanent monument and additional information
(if any) concerning its locality are as follows: 8713 feet north and 5136 feet east from the southwest corner of
Section 14, Township 1 North, Range 15 East, to the northeast corner of said claim.

DATED AND POSTED on the ground this 21st day of January, 2020

LOCATOR (s) BHP Mineral Resources Inc. AGENT: T. Robert Breen 
180 Magee Suite 134
Tucson, Arizona 85704

AMC459103

LODE CLAIM LOCATION MAP



● Corner Posts ▲ Location Monuments Scale: 1"=1000'

1. The above map depicts the **HOOK 270** Lode Claim, which is located in the SE 1/4 of the NE 1/4 and SW 1/4 of the NE 1/4 of Section 11, Township 1 North, Range 15 East, Gila & Salt River Base and Meridian, Gila County, Arizona, Globe Mining District.
2. The type of corner and location monuments used are wood 2"x2"x48" posts and metal tags with location information written thereon.
3. The bearings and distances in degrees and feet between claim corners are as depicted on the above map.

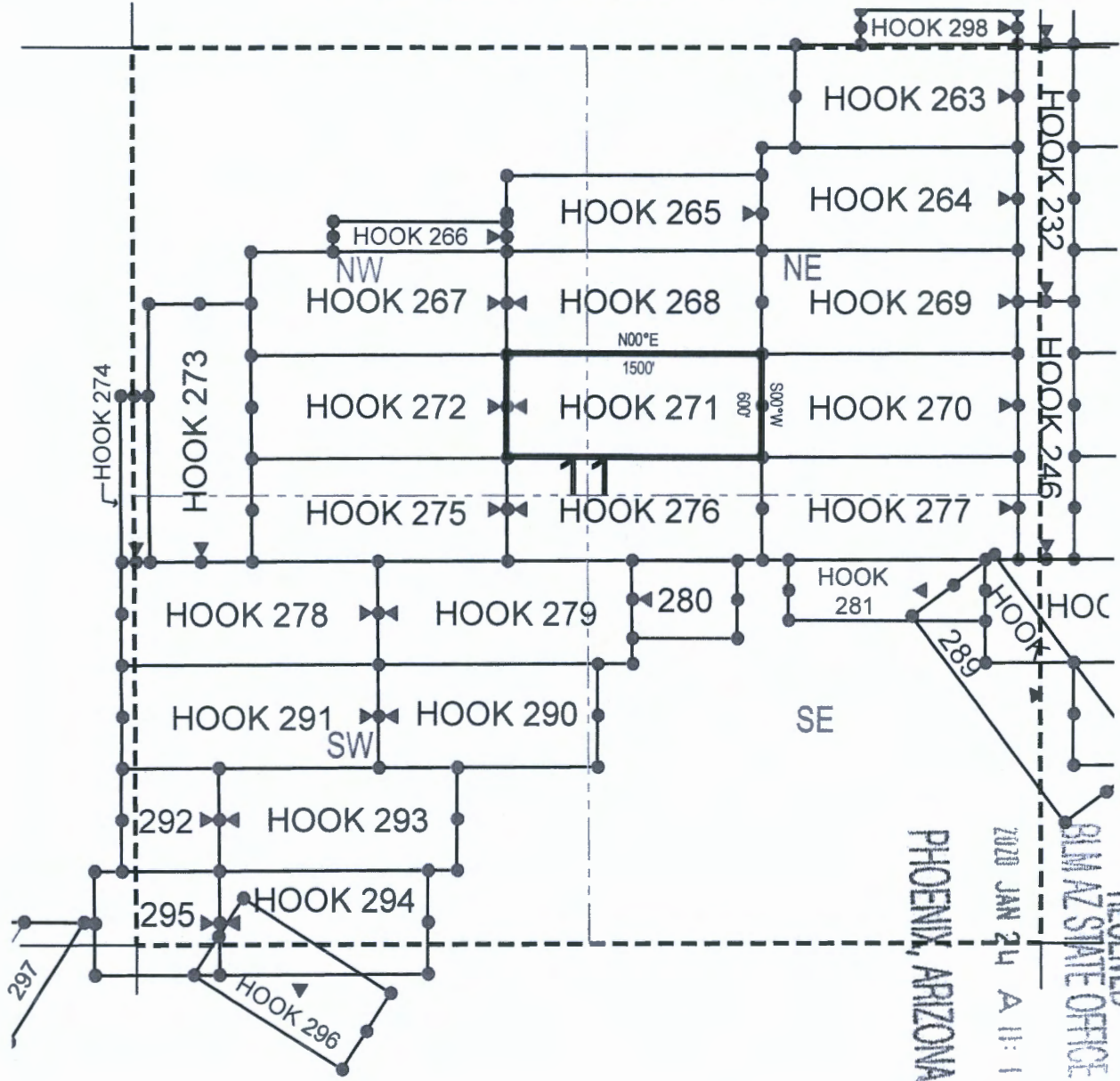
PHOENIX, ARIZONA

2020 JAN 24 A 11:18

RECEIVED
BLM AZ STATE OFFICE

AMC 459103

LODE CLAIM LOCATION MAP



● Corner Posts ▲ Location Monuments Scale: 1"=1000'

1. The above map depicts the **HOOK 271** Lode Claim, which is located in the SE 1/4 of the NW 1/4 and SW 1/4 of the NE 1/4 of Section 11, Township 1 North, Range 15 East, Gila & Salt River Base and Meridian, Gila County, Arizona, Globe Mining District.
2. The type of corner and location monuments used are wood 2"x2"x48" posts and metal tags with location information written thereon.
3. The bearings and distances in degrees and feet between claim corners are as depicted on the above map.

PHOENIX, ARIZONA

2020 JAN 24 A 11:17

RECEIVED
GILIA STATE OFFICE

AMC 459104

When recorded return to:

Attn: Jon Bryant-Baker
BHP Mineral Resources Inc.
180 Magee Suite 134
Tucson, Arizona 85704

LOCATION NOTICE FOR LODE MINING CLAIM


NOTICE IS HEREBY GIVEN that the HOOK 272
_____ lode mining claim has been located
by BHP Mineral Resources Inc. whose current mailing
address is 180 Magee Suite 134
Tucson, Arizona 85704

RECEIVED
BIA AZ STATE OFFICE
2020 JAN 24 A 11:17
PHOENIX, ARIZONA

The general course of this claim is East/West and it is situated in Gila
County, Arizona. This claim is 1500 feet in length and 600 feet in width. This claim runs
from the location monument on which this location notice is posted approximately 10 feet in a
easterly direction to the east end line and 1490 feet in a westerly direction to the
west end line. This claim is marked by six monuments, one at each corner and one at the center of each
end line of the claim.

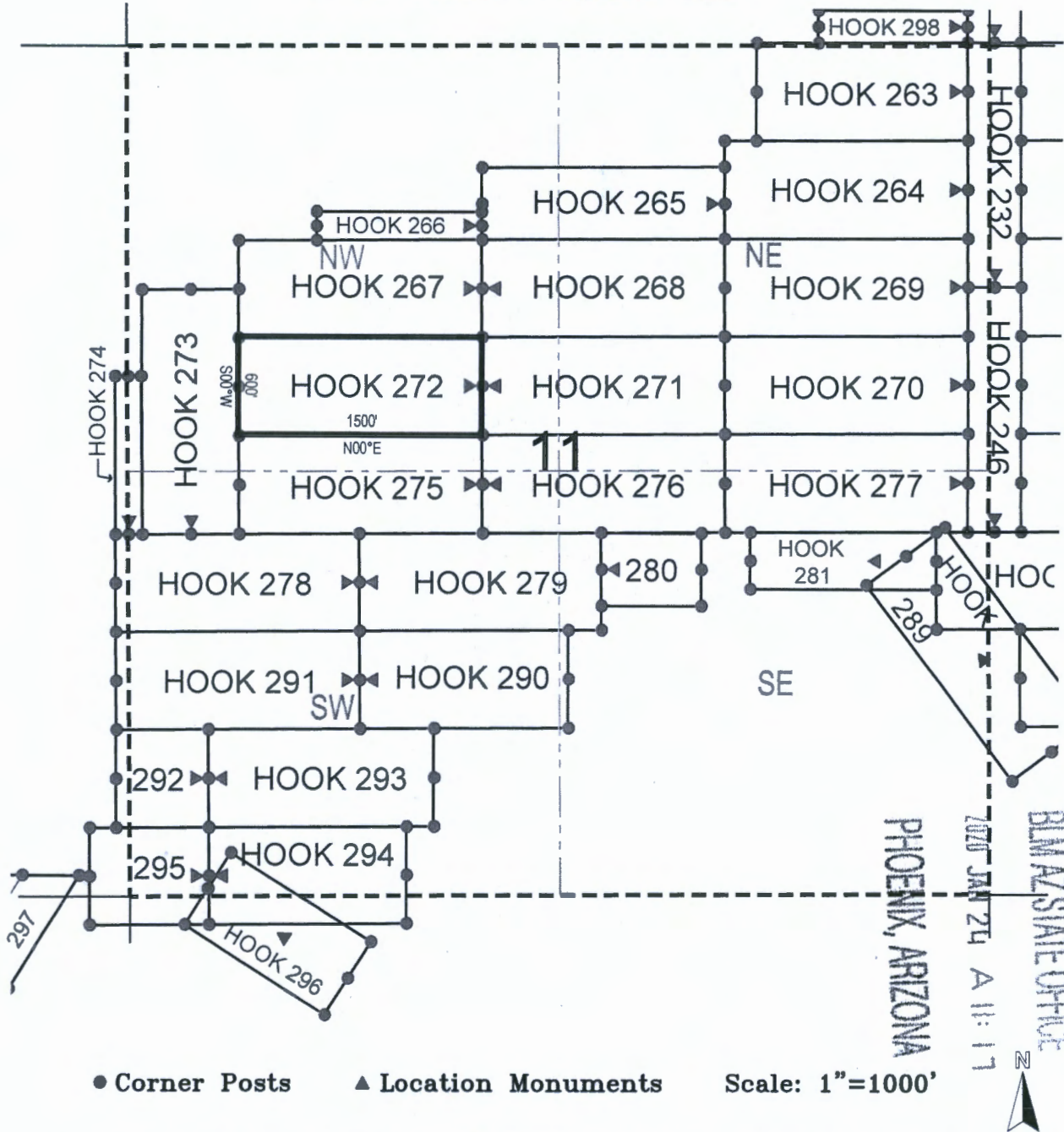
The location monument on which this notice is posted is situated within Section 11, Township 1
North, Range 15 East, Gila Salt River Base and Meridian, Arizona and this claim encompasses portions
of the following quarter section (s), section (s), Township (s) and Range (s) SE 1/4 of the NW 1/4 and SW 1/4
of the NW 1/4 of Section 11, Township 1 North, Range 15 East, Gila & Salt River Base and Meridian, Gila
County, Arizona, Globe Mining District.

The locality of this claim with reference to some natural object or permanent monument and additional information
(if any) concerning its locality are as follows: 8696 feet north and 2136 feet east from the southwest corner of
Section 14, Township 1 North, Range 15 East, to the northeast corner of said claim.

DATED AND POSTED on the ground this 21st day of January, 2020
LOCATOR (s) BHP Mineral Resources Inc. AGENT: T. Robert Breen 
180 Magee Suite 134
Tucson, Arizona 85704

AMC 459105

LODE CLAIM LOCATION MAP



● Corner Posts ▲ Location Monuments Scale: 1"=1000'

1. The above map depicts the **HOOK 272** Lode Claim, which is located in the SE 1/4 of the NW 1/4 and SW 1/4 of the NW 1/4 of Section 11, Township 1 North, Range 15 East, Gila & Salt River Base and Meridian, Gila County, Arizona, Globe Mining District.
2. The type of corner and location monuments used are wood 2"x2"x48" posts and metal tags with location information written thereon.
3. The bearings and distances in degrees and feet between claim corners are as depicted on the above map.

When recorded return to:
Attn: Jon Bryant-Baker
BHP Mineral Resources Inc.
180 Magee Suite 134
Tucson, Arizona 85704

LOCATION NOTICE FOR LODE MINING CLAIM


NOTICE IS HEREBY GIVEN that the HOOK 273
_____ lode mining claim has been located
by BHP Mineral Resources Inc. whose current mailing
address is 180 Magee Suite 134
Tucson, Arizona 85704

RECEIVED
BLM AZ STATE OFFICE
2020 JAN 24 A 11:17
PHOENIX, ARIZONA

The general course of this claim is North/South and it is situated in Gila
County, Arizona. This claim is 1500 feet in length and 600 feet in width. This claim runs
from the location monument on which this location notice is posted approximately 1490 feet in a
northerly direction to the north end line and 10 feet in a southerly direction to the
south end line. This claim is marked by six monuments, one at each corner and one at the center of each
end line of the claim.

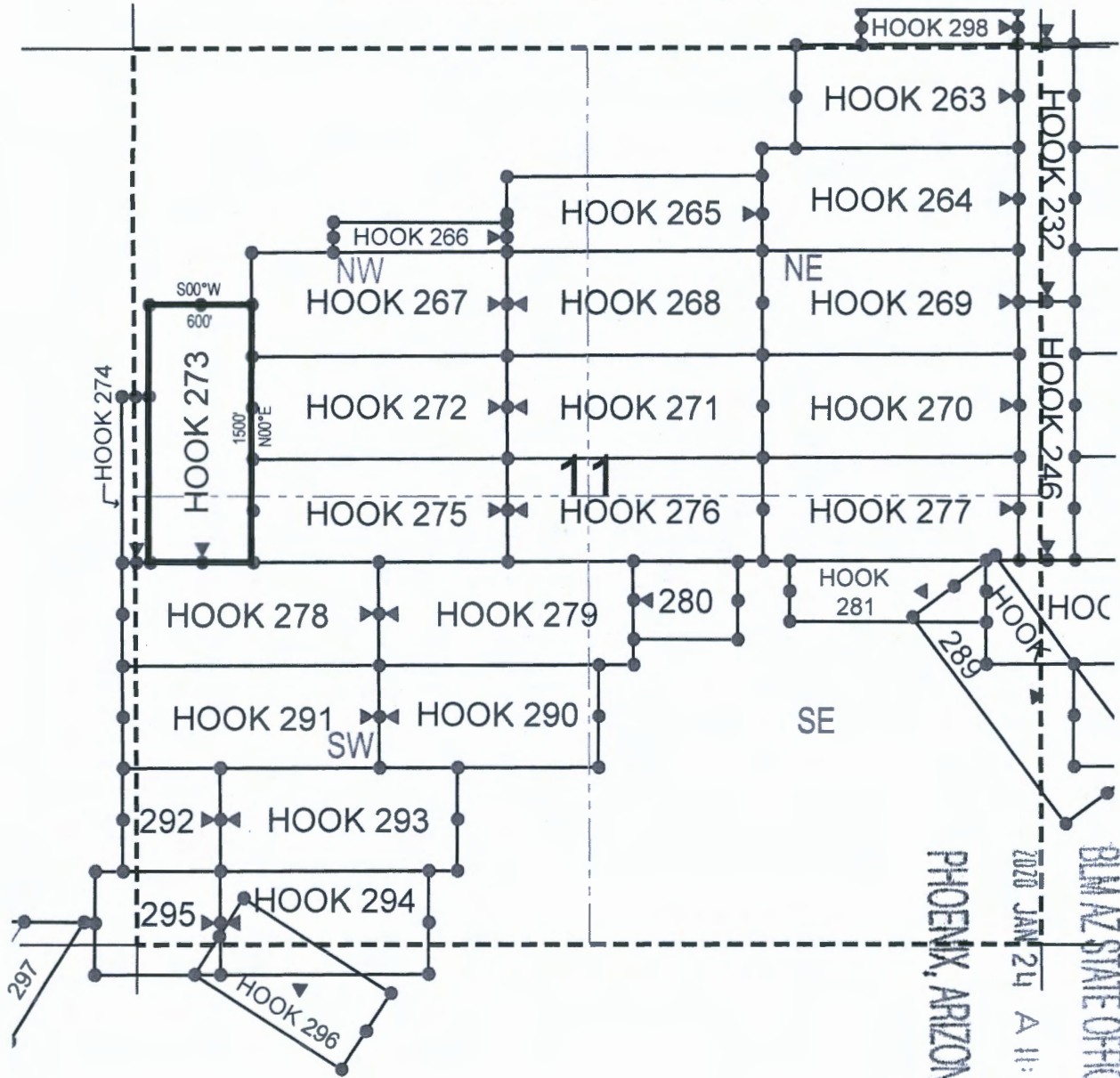
The location monument on which this notice is posted is situated within Section 11, Township 1
North, Range 15 East, Gila Salt River Base and Meridian, Arizona and this claim encompasses portions
of the following quarter section (s), section (s), Township (s) and Range (s) NW 1/4 of the SW 1/4 and SW 1/4
of the NW 1/4 of Section 11, Township 1 North, Range 15 East, Gila & Salt River Base and Meridian, Gila
County, Arizona, Globe Mining District.

The locality of this claim with reference to some natural object or permanent monument and additional information
(if any) concerning its locality are as follows: 8987 feet north and 635 feet east from the southwest corner of
Section 14, Township 1 North, Range 15 East, to the northeast corner of said claim.

DATED AND POSTED on the ground this 21st day of January, 2020
LOCATOR (s) BHP Mineral Resources Inc. AGENT: T. Robert Breen/ 
180 Magee Suite 134
Tucson, Arizona 85704

AMC459106

LODE CLAIM LOCATION MAP



● Corner Posts ▲ Location Monuments Scale: 1"=1000'

1. The above map depicts the **HOOK 273** Lode Claim, which is located in the NW 1/4 of the SW 1/4 and SW 1/4 of the NW 1/4 of Section 11, Township 1 North, Range 15 East, Gila & Salt River Base and Meridian, Gila County, Arizona, Globe Mining District.
2. The type of corner and location monuments used are wood 2"x2"x48" posts and metal tags with location information written thereon.
3. The bearings and distances in degrees and feet between claim corners are as depicted on the above map.

When recorded return to:

Attn: Jon Bryant-Baker
BHP Mineral Resources Inc.
180 Magee Suite 134
Tucson, Arizona 85704

LOCATION NOTICE FOR LODE MINING CLAIM


NOTICE IS HEREBY GIVEN that the HOOK 275
_____ lode mining claim has been located
by BHP Mineral Resources Inc. whose current mailing
address is 180 Magee Suite 134
Tucson, Arizona 85704

RECEIVED
BLM AZ STATE OFFICE
2020 JAN 24 A 11:17
PHOENIX, ARIZONA

The general course of this claim is East/West and it is situated in Gila
County, Arizona. This claim is 1500 feet in length and 600 feet in width. This claim runs
from the location monument on which this location notice is posted approximately 10 feet in a
easterly direction to the east end line and 1490 feet in a westerly direction to the
west end line. This claim is marked by six monuments, one at each corner and one at the center of each
end line of the claim.

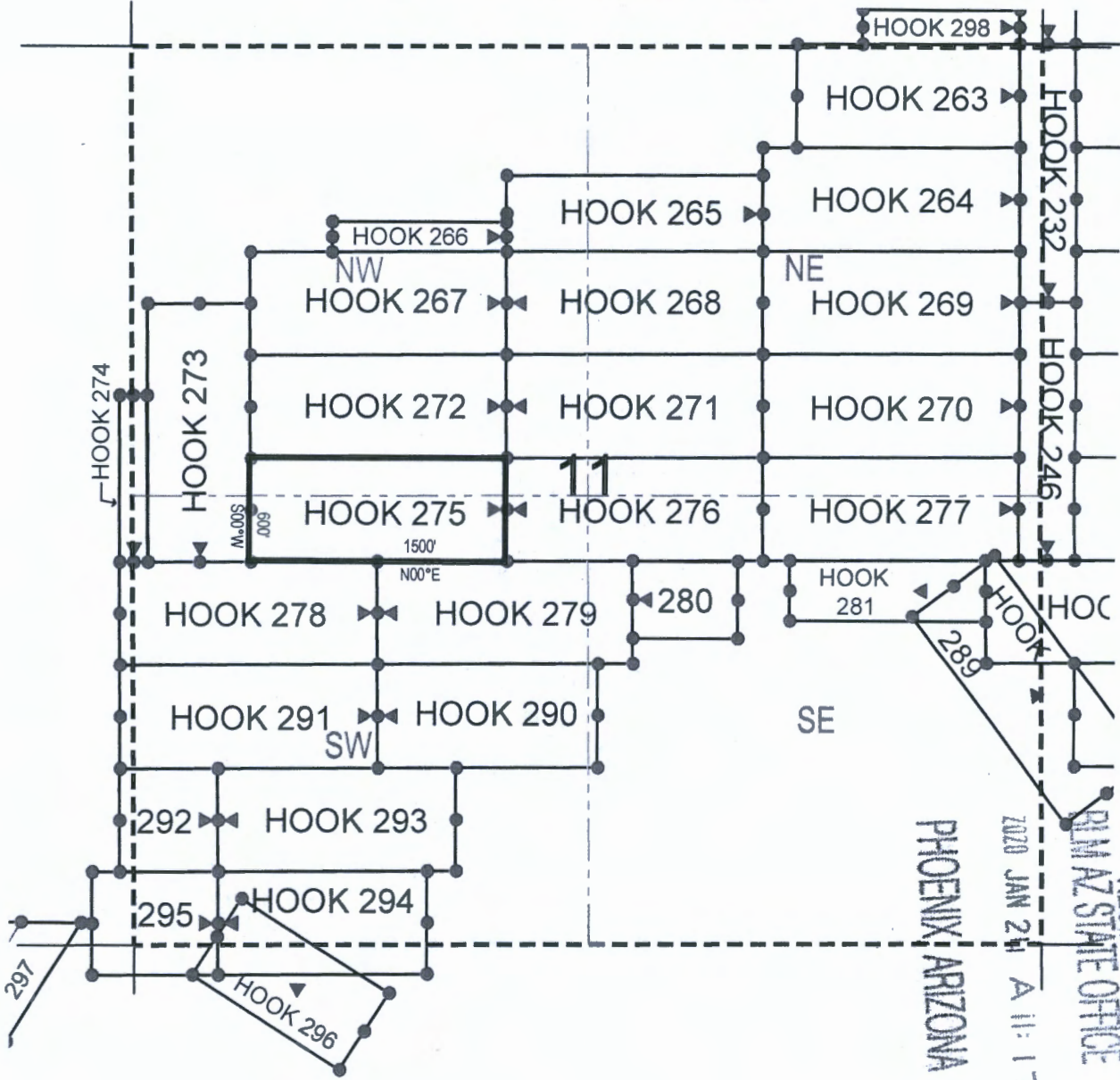
The location monument on which this notice is posted is situated within Section 11, Township 1
North, Range 15 East, Gila Salt River Base and Meridian, Arizona and this claim encompasses portions
of the following quarter section (s), section (s), Township (s) and Range (s) NE 1/4 of the SW 1/4 and NW 1/4
of the SW 1/4, and SE 1/4 of the NW 1/4 and SW 1/4 of the NW 1/4 of Section 11, Township 1 North, Range
15 East, Gila & Salt River Base and Meridian, Gila County, Arizona, Globe Mining District.

The locality of this claim with reference to some natural object or permanent monument and additional information
(if any) concerning its locality are as follows: 8096 feet north and 2140 feet east from the southwest corner of
Section 14, Township 1 North, Range 15 East, to the northeast corner of said claim.

DATED AND POSTED on the ground this 21st day of January, 2020
LOCATOR (s) BHP Mineral Resources Inc. AGENT: T. Robert Breen / 
180 Magee Suite 134
Tucson, Arizona 85704

AMC459107

LODE CLAIM LOCATION MAP



● Corner Posts ▲ Location Monuments Scale: 1"=1000'

1. The above map depicts the **HOOK 275** Lode Claim, which is located in the NE 1/4 of the SW 1/4 and NW 1/4 of the SW 1/4, and SE 1/4 of the NW 1/4 and SW 1/4 of the NW 1/4 of Section 11, Township 1 North, Range 15 East, Gila & Salt River Base and Meridian, Gila County, Arizona, Globe Mining District.
2. The type of corner and location monuments used are wood 2"x2"x48" posts and metal tags with location information written thereon.
3. The bearings and distances in degrees and feet between claim corners are as depicted on the above map.

RECEIVED
 PHOENIX ARIZONA
 JAN 21 11:17
 ARIZONA STATE OFFICE

AMC459107

When recorded return to:

Attn: Jon Bryant-Baker
BHP Mineral Resources Inc.
180 Magee Suite 134
Tucson, Arizona 85704

LOCATION NOTICE FOR LODE MINING CLAIM

NOTICE IS HEREBY GIVEN that the HOOK 276
_____ lode mining claim has been located
by BHP Mineral Resources Inc. whose current mailing
address is 180 Magee Suite 134
Tucson, Arizona 85704

RECEIVED
BLM AZ STATE OFFICE
2020 JAN 24 A 11:17
PHOENIX, ARIZONA

The general course of this claim is East/West and it is situated in Gila
County, Arizona. This claim is 1500 feet in length and 600 feet in width. This claim runs
from the location monument on which this location notice is posted approximately 1490 feet in a
easterly direction to the east end line and 10 feet in a westerly direction to the
west end line. This claim is marked by six monuments, one at each corner and one at the center of each
end line of the claim.

The location monument on which this notice is posted is situated within Section 11, Township 1
North, Range 15 East, Gila Salt River Base and Meridian, Arizona and this claim encompasses portions
of the following quarter section (s), section (s), Township (s) and Range (s) NE 1/4 of the SW 1/4, NW 1/4 of
the SE 1/4, SW 1/4 of the NE 1/4 and SE 1/4 of the NW 1/4 of Section 11, Township 1 North, Range 15 East,
Gila & Salt River Base and Meridian, Gila County, Arizona, Globe Mining District.

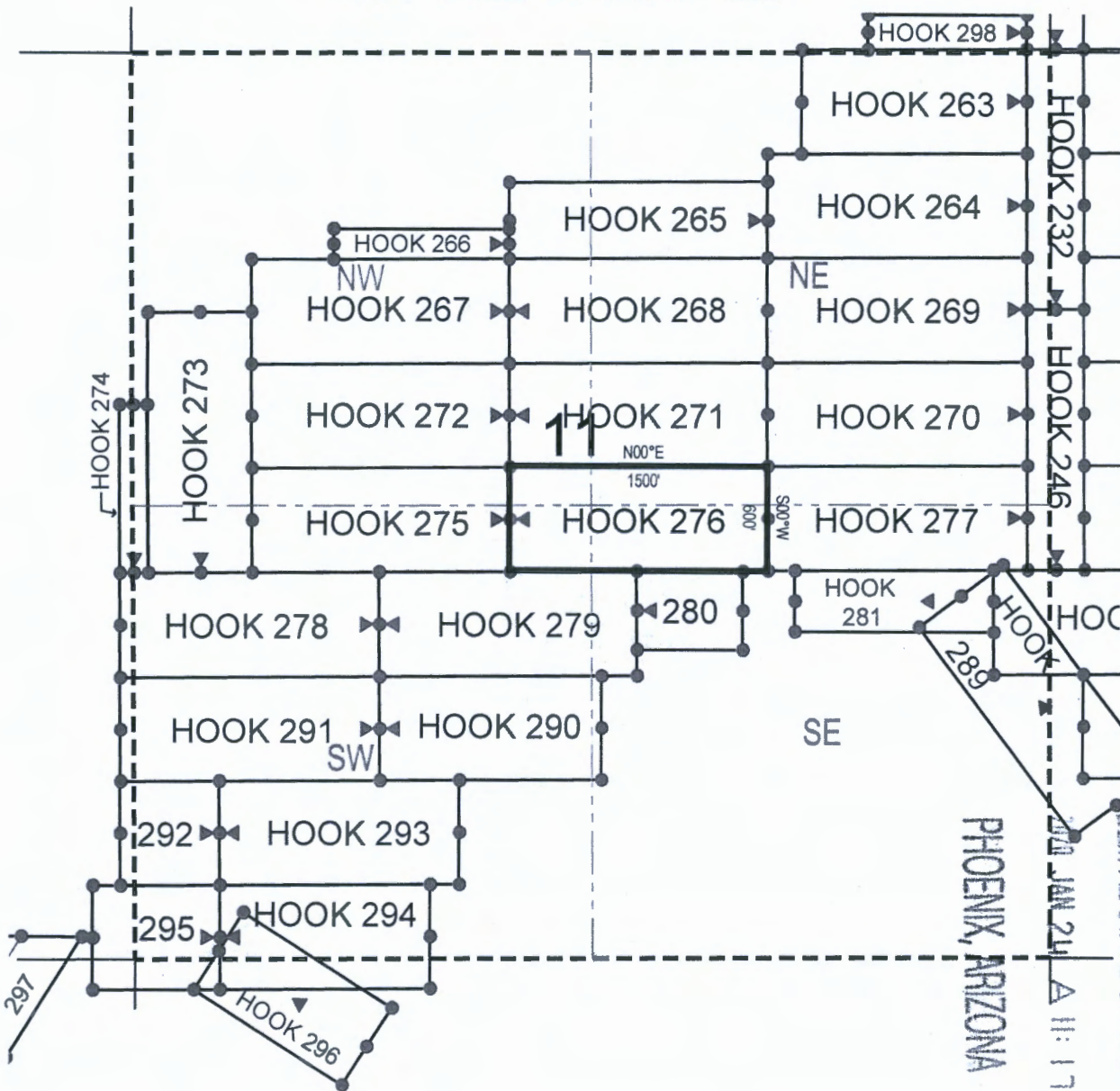
The locality of this claim with reference to some natural object or permanent monument and additional information
(if any) concerning its locality are as follows: 8105 feet north and 3640 feet east from the southwest corner of
Section 14, Township 1 North, Range 15 East, to the northeast corner of said claim.

DATED AND POSTED on the ground this 21st day of January, 2020

LOCATOR (s) BHP Mineral Resources Inc. AGENT: T. Robert Breen 
180 Magee Suite 134
Tucson, Arizona 85704

AMC 459108

LODE CLAIM LOCATION MAP



● Corner Posts ▲ Location Monuments Scale: 1"=1000'

1. The above map depicts the HOOK 276 Lode Claim, which is located in the NE 1/4 of the SW 1/4, NW 1/4 of the SE 1/4, SW 1/4 of the NE 1/4 and SE 1/4 of the NW 1/4 of Section 11, Township 1 North, Range 15 East, Gila & Salt River Base and Meridian, Gila County, Arizona, Globe Mining District.
2. The type of corner and location monuments used are wood 2"x2"x48" posts and metal tags with location information written thereon.
3. The bearings and distances in degrees and feet between claim corners are as depicted on the above map.



AMC 459108

RECEIVED
 BLM AZ STATE OFFICE
 PHOENIX, ARIZONA
 JAN 24 11:17

When recorded return to:

Attn: Jon Bryant-Baker
BHP Mineral Resources Inc.
180 Magee Suite 134
Tucson, Arizona 85704

LOCATION NOTICE FOR LODE MINING CLAIM

NOTICE IS HEREBY GIVEN that the HOOK 277
_____ lode mining claim has been located
by BHP Mineral Resources Inc. whose current mailing
address is 180 Magee Suite 134
Tucson, Arizona 85704


RECEIVED
BIMAZ STATE OFFICE
2020 JAN 24 A 11: 17
PHOENIX, ARIZONA

The general course of this claim is East/West and it is situated in Gila
County, Arizona. This claim is 1500 feet in length and 600 feet in width. This claim runs
from the location monument on which this location notice is posted approximately 10 feet in a
easterly direction to the east end line and 1490 feet in a westerly direction to the
west end line. This claim is marked by six monuments, one at each corner and one at the center of each
end line of the claim.

The location monument on which this notice is posted is situated within Section 11, Township 1
North, Range 15 East, Gila Salt River Base and Meridian, Arizona and this claim encompasses portions
of the following quarter section (s), section (s), Township (s) and Range (s) SE 1/4 of the NE 1/4 and SW 1/4
of the NE 1/4, and NE 1/4 of the SE 1/4 and NW 1/4 of the SE 1/4 of Section 11, Township 1 North, Range 15
East, Gila & Salt River Base and Meridian, Gila County, Arizona, Globe Mining District.

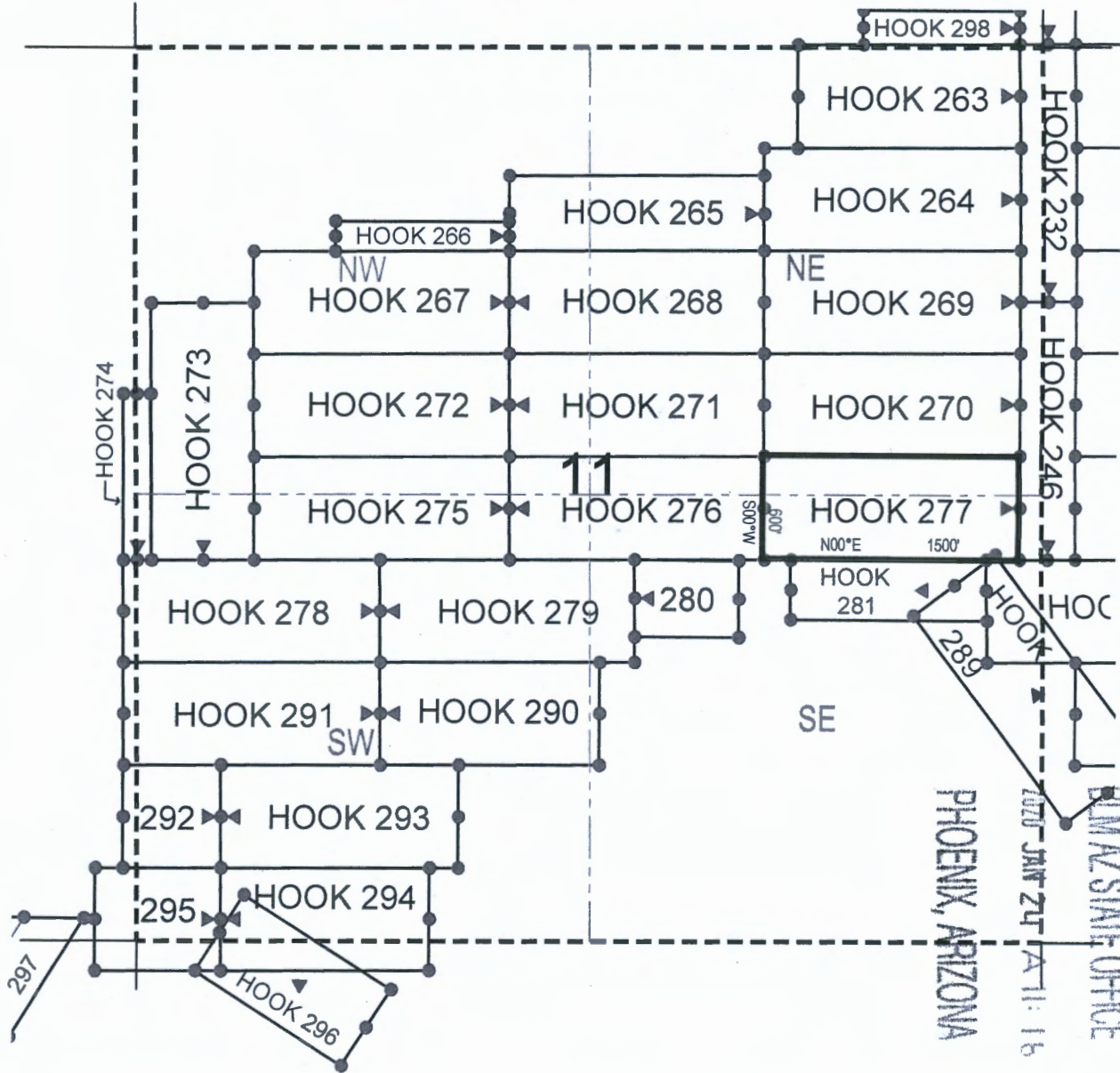
The locality of this claim with reference to some natural object or permanent monument and additional information
(if any) concerning its locality are as follows: 8113 feet north and 5140 feet east from the southwest corner of
Section 14, Township 1 North, Range 15 East, to the northeast corner of said claim.

DATED AND POSTED on the ground this 21st day of January, 2020

LOCATOR (s) BHP Mineral Resources Inc. AGENT: T. Robert Breen / 
180 Magee Suite 134
Tucson, Arizona 85704

AMC459109

LODE CLAIM LOCATION MAP



● Corner Posts ▲ Location Monuments Scale: 1"=1000'

1. The above map depicts the **HOOK 277** Lode Claim, which is located in the SE 1/4 of the NE 1/4 and SW 1/4 of the NE 1/4, and NE 1/4 of the SE 1/4 and NW 1/4 of the SE 1/4 of Section 11, Township 1 North, Range 15 East, Gila & Salt River Base and Meridian, Gila County, Arizona, Globe Mining District.
2. The type of corner and location monuments used are wood 2"x2"x48" posts and metal tags with location information written thereon.
3. The bearings and distances in degrees and feet between claim corners are as depicted on the above map.

RECEIVED
 BLM AZ STATE OFFICE
 PHOENIX, ARIZONA
 2017 JAN 27 PM 11:15

AMC 459109

When recorded return to:
Attn: Jon Bryant-Baker
BHP Mineral Resources Inc.
180 Magee Suite 134
Tucson, Arizona 85704


LOCATION NOTICE FOR LODE MINING CLAIM
NOTICE IS HEREBY GIVEN that the HOOK 278
_____ lode mining claim has been located
by BHP Mineral Resources Inc. whose current mailing
address is 180 Magee Suite 134
Tucson, Arizona 85704

RECEIVED
BLM AZ STATE OFFICE
2020 JAN 24 A 11:16
PHOENIX, ARIZONA

The general course of this claim is East/West and it is situated in Gila
County, Arizona. This claim is 1500 feet in length and 600 feet in width. This claim runs
from the location monument on which this location notice is posted approximately 10 feet in a
easterly direction to the east end line and 1490 feet in a westerly direction to the
west end line. This claim is marked by six monuments, one at each corner and one at the center of each
end line of the claim.

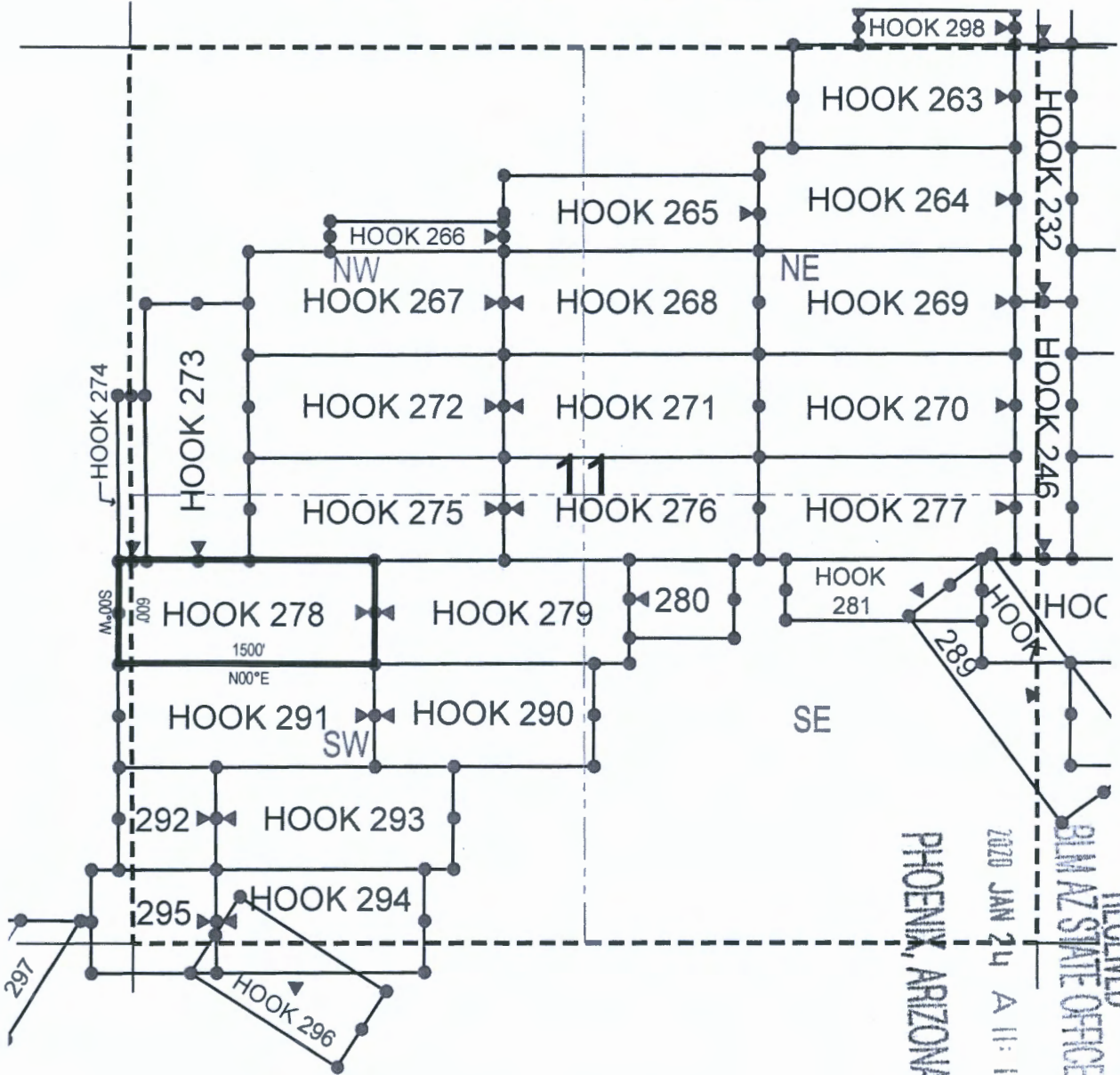
The location monument on which this notice is posted is situated within Section 11, Township 1
North, Range 15 East, Gila Salt River Base and Meridian, Arizona and this claim encompasses portions
of the following quarter section (s), section (s), Township (s) and Range (s) NE 1/4 of the SW 1/4 and NW 1/4
of the SW 1/4 of Section 11, and NE 1/4 of the SE 1/4 of Section 10, Township 1 North, Range 15 East, Gila &
Salt River Base and Meridian, Gila County, Arizona, Globe Mining District.

The locality of this claim with reference to some natural object or permanent monument and additional information
(if any) concerning its locality are as follows: 7492 feet north and 1380 feet east from the southwest corner of
Section 14, Township 1 North, Range 15 East, to the northeast corner of said claim.

DATED AND POSTED on the ground this 21st day of January, 2020
LOCATOR (s) BHP Mineral Resources Inc. AGENT: T. Robert Breen / 
180 Magee Suite 134
Tucson, Arizona 85704

AN C 4 5 9 1 1 0

LODE CLAIM LOCATION MAP



● Corner Posts ▲ Location Monuments Scale: 1"=1000'

1. The above map depicts the **HOOK 278** Lode Claim, which is located in the NE 1/4 of the SW 1/4 and NW 1/4 of the SW 1/4 of Section 11, and NE 1/4 of the SE 1/4 of Section 10, Township 1 North, Range 15 East, Gila & Salt River Base and Meridian, Gila County, Arizona, Globe Mining District.
2. The type of corner and location monuments used are wood 2"x2"x48" posts and metal tags with location information written thereon.
3. The bearings and distances in degrees and feet between claim corners are as depicted on the above map.

RECEIVED
 GILIA STATE OFFICE
 PHOENIX, ARIZONA
 2020 JAN 24 A 11:15

AMC459110

When recorded return to:

Attn: Jon Bryant-Baker
BHP Mineral Resources Inc.
180 Magee Suite 134
Tucson, Arizona 85704

LOCATION NOTICE FOR LODE MINING CLAIM

NOTICE IS HEREBY GIVEN that the HOOK 279
_____ lode mining claim has been located
by BHP Mineral Resources Inc. whose current mailing
address is 180 Magee Suite 134
Tucson, Arizona 85704


RECEIVED
BIM AZ STATE OFFICE
2020 JAN 24 A 11:16
PHOENIX, ARIZONA

The general course of this claim is East/West and it is situated in Gila
County, Arizona. This claim is 1500 feet in length and 600 feet in width. This claim runs
from the location monument on which this location notice is posted approximately 1490 feet in a
easterly direction to the east end line and 10 feet in a westerly direction to the
west end line. This claim is marked by six monuments, one at each corner and one at the center of each
end line of the claim.

The location monument on which this notice is posted is situated within Section 11, Township 1
North, Range 15 East, Gila Salt River Base and Meridian, Arizona and this claim encompasses portions
of the following quarter section (s), section (s), Township (s) and Range (s) NE 1/4 of the SW 1/4 and NW 1/4
of the SE 1/4 of Section 11, Township 1 North, Range 15 East, Gila & Salt River Base and Meridian, Gila
County, Arizona, Globe Mining District.

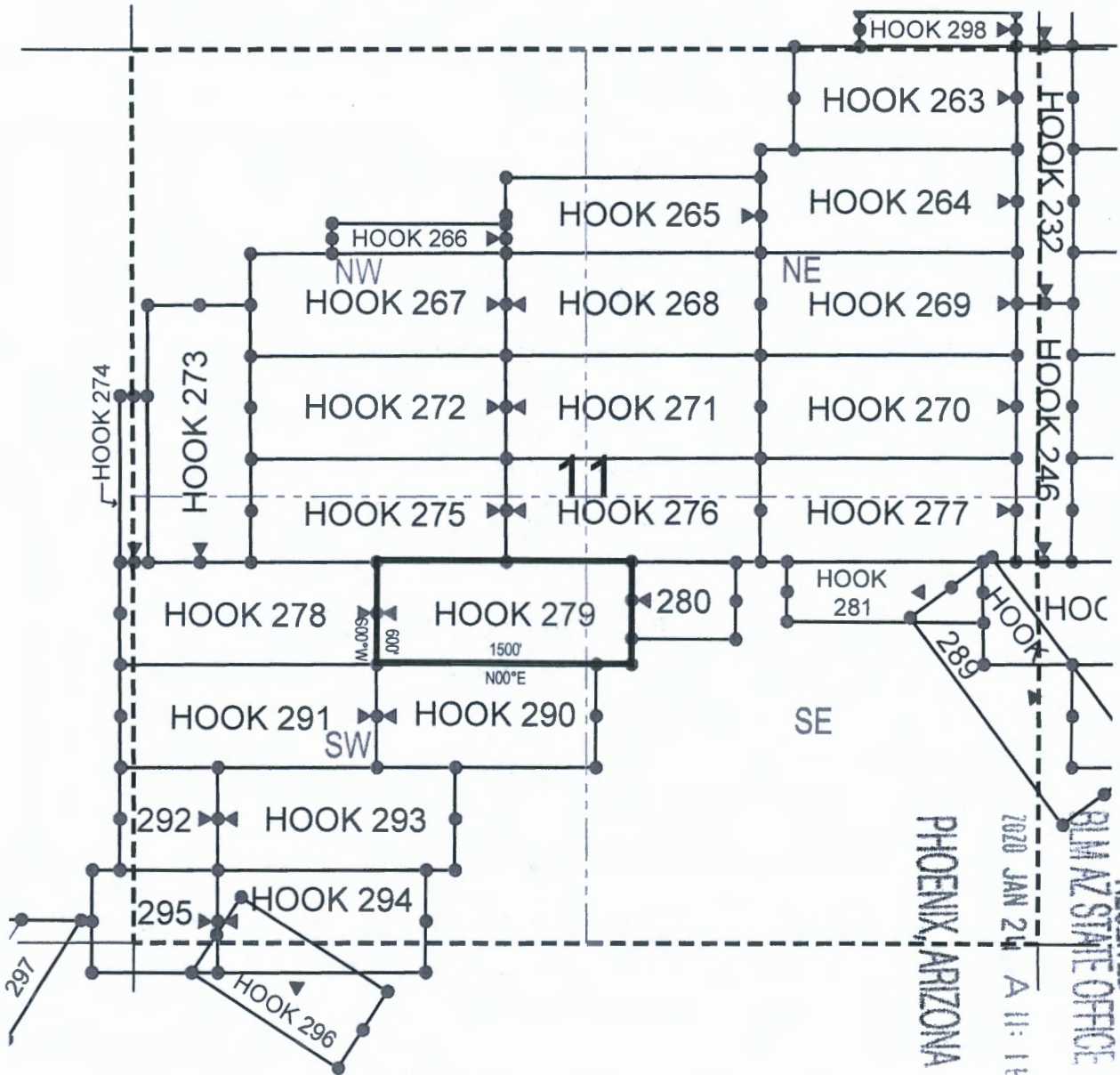
The locality of this claim with reference to some natural object or permanent monument and additional information
(if any) concerning its locality are as follows: 7500 feet north and 2880 feet east from the southwest corner of
Section 14, Township 1 North, Range 15 East, to the northeast corner of said claim.

DATED AND POSTED on the ground this 21st day of January, 2020.

LOCATOR (s) BHP Mineral Resources Inc. AGENT: T. Robert Breen / 
180 Magee Suite 134
Tucson, Arizona 85704

AMC459111

LODE CLAIM LOCATION MAP



● Corner Posts ▲ Location Monuments Scale: 1"=1000'

1. The above map depicts the **HOOK 279** Lode Claim, which is located in the NE 1/4 of the SW 1/4 and NW 1/4 of the SE 1/4 of Section 11, Township 1 North, Range 15 East, Gila & Salt River Base and Meridian, Gila County, Arizona, Globe Mining District.
2. The type of corner and location monuments used are wood 2"x2"x48" posts and metal tags with location information written thereon.
3. The bearings and distances in degrees and feet between claim corners are as depicted on the above map.

PHOENIX, ARIZONA

7020 JAN 24 A 11:15

RECEIVED
PIMA STATE OFFICE

AMC459111

When recorded return to:
Attn: Jon Bryant-Baker
BHP Mineral Resources Inc.
180 Magee Suite 134
Tucson, Arizona 85704

LOCATION NOTICE FOR LODE MINING CLAIM

NOTICE IS HEREBY GIVEN that the HOOK 280
_____ lode mining claim has been located
by BHP Mineral Resources Inc. whose current mailing
address is 180 Magee Suite 134
Tucson, Arizona 85704

RECEIVED
BLM AZ STATE OFFICE
2020 JAN 24 A 11:15
PHOENIX, ARIZONA

The general course of this claim is East/West and it is situated in Gila
County, Arizona. This claim is 614 feet in length and 451 feet in width. This claim runs
from the location monument on which this location notice is posted approximately 604 feet in a
easterly direction to the east end line and 10 feet in a westerly direction to the
west end line. This claim is marked by six monuments, one at each corner and one at the center of each
end line of the claim.

The location monument on which this notice is posted is situated within Section 11, Township 1
North, Range 15 East, Gila Salt River Base and Meridian, Arizona and this claim encompasses portions
of the following quarter section (s), section (s), Township (s) and Range (s) NW 1/4 of the SE 1/4 of Section
11, Township 1 North, Range 15 East, Gila & Salt River Base and Meridian, Gila County, Arizona, Globe
Mining District.

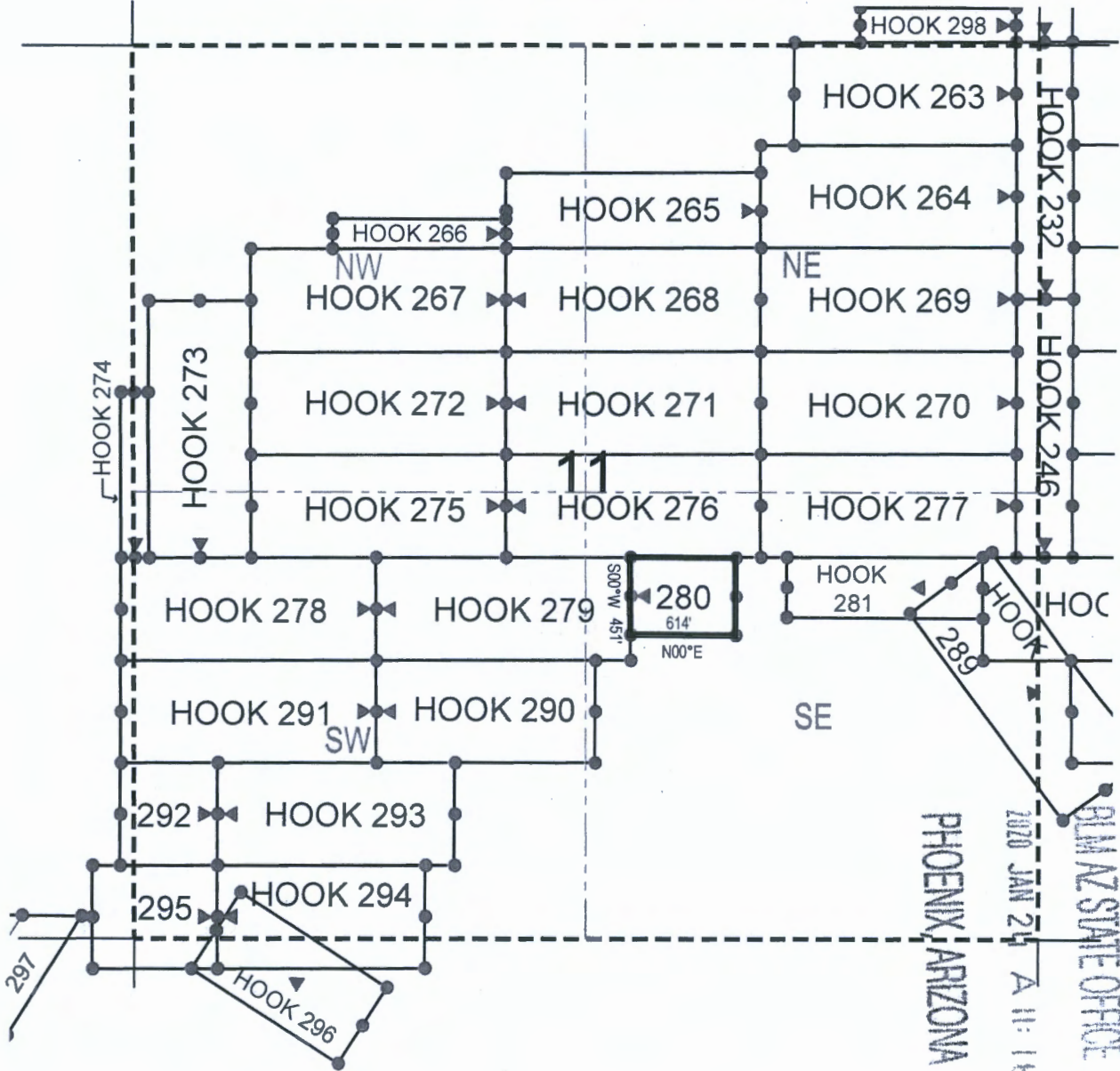
The locality of this claim with reference to some natural object or permanent monument and additional information
(if any) concerning its locality are as follows: 7499 feet north and 3497 feet east from the southwest corner of
Section 14, Township 1 North, Range 15 East, to the northeast corner of said claim.

DATED AND POSTED on the ground this 21st day of January, 2020

LOCATOR (s) BHP Mineral Resources Inc. AGENT: T. Robert Breen 
180 Magee Suite 134
Tucson, Arizona 85704

AMC459112

LODE CLAIM LOCATION MAP



● Corner Posts ▲ Location Monuments Scale: 1"=1000'

1. The above map depicts the **HOOK 280** Lode Claim, which is located in the NW 1/4 of the SE 1/4 of Section 11, Township 1 North, Range 15 East, Gila & Salt River Base and Meridian, Gila County, Arizona, Globe Mining District.
2. The type of corner and location monuments used are wood 2"x2"x48" posts and metal tags with location information written thereon.
3. The bearings and distances in degrees and feet between claim corners are as depicted on the above map.

RECEIVED
 PLM AZ STATE OFFICE
 2020 JAN 21 A 11:15
 PHOENIX, ARIZONA

AMC459112

When recorded return to:

Attn: Jon Bryant-Baker
BHP Mineral Resources Inc.
180 Magee Suite 134
Tucson, Arizona 85704

LOCATION NOTICE FOR LODE MINING CLAIM

NOTICE IS HEREBY GIVEN that the HOOK 281
_____ lode mining claim has been located
by BHP Mineral Resources Inc. whose current mailing
address is 180 Magee Suite 134
Tucson, Arizona 85704

RECEIVED
BIMAZ STATE OFFICE
2020 JAN 24 A 11:15
PHOENIX, ARIZONA

The general course of this claim is East/West and it is situated in Gila
County, Arizona. This claim is 1150 feet in length and 350 feet in width. This claim runs
from the location monument on which this location notice is posted approximately 418 feet in a
easterly direction to the east end line and 732 feet in a westerly direction to the
west end line. This claim is marked by six monuments, one at each corner and one at the center of each
end line of the claim.

The location monument on which this notice is posted is situated within Section 11, Township 1
North, Range 15 East, Gila Salt River Base and Meridian, Arizona and this claim encompasses portions
of the following quarter section (s), section (s), Township (s) and Range (s) NE 1/4 of the SE 1/4 and NW 1/4
of the SE 1/4 of Section 11, Township 1 North, Range 15 East, Gila & Salt River Base and Meridian, Gila
County, Arizona, Globe Mining District.

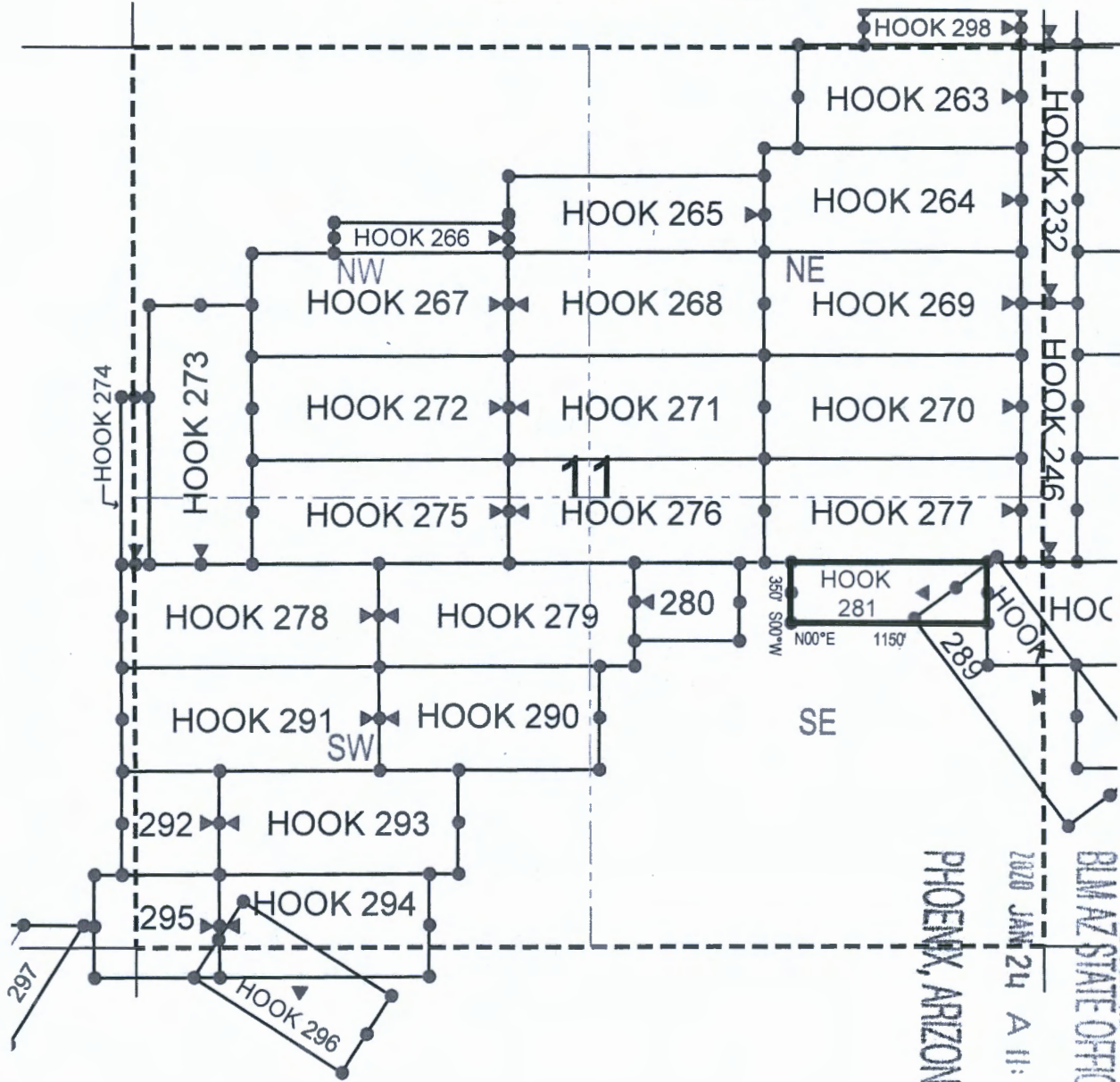
The locality of this claim with reference to some natural object or permanent monument and additional information
(if any) concerning its locality are as follows: 7512 feet north and 4947 feet east from the southwest corner of
Section 14, Township 1 North, Range 15 East, to the northeast corner of said claim.

DATED AND POSTED on the ground this 21st day of January, 2020

LOCATOR (s) BHP Mineral Resources Inc. AGENT: T. Robert Breen / 
180 Magee Suite 134
Tucson, Arizona 85704

AMC459113

LODE CLAIM LOCATION MAP



● Corner Posts ▲ Location Monuments Scale: 1"=1000'

1. The above map depicts the **HOOK 281** Lode Claim, which is located in the NE 1/4 of the SE 1/4 and NW 1/4 of the SE 1/4 of Section 11, Township 1 North, Range 15 East, Gila & Salt River Base and Meridian, Gila County, Arizona, Globe Mining District.
2. The type of corner and location monuments used are wood 2"x2"x48" posts and metal tags with location information written thereon.
3. The bearings and distances in degrees and feet between claim corners are as depicted on the above map.

PHOENIX, ARIZONA

2020 JAN 24 A 11:16

RECEIVED
BLM AZ STATE OFFICE

AMC459113

When recorded return to:

Attn: Jon Bryant-Baker
BHP Mineral Resources Inc.
180 Magee Suite 134
Tucson, Arizona 85704

LOCATION NOTICE FOR LODE MINING CLAIM


NOTICE IS HEREBY GIVEN that the HOOK 282
_____ lode mining claim has been located
by BHP Mineral Resources Inc. whose current mailing
address is 180 Magee Suite 134
Tucson, Arizona 85704

RECEIVED
BLM AZ STATE OFFICE
2020 JAN 24 A 11:15
PHOENIX, ARIZONA

The general course of this claim is East/West and it is situated in Gila
County, Arizona. This claim is 1500 feet in length and 600 feet in width. This claim runs
from the location monument on which this location notice is posted approximately 10 feet in a
easterly direction to the east end line and 1490 feet in a westerly direction to the
west end line. This claim is marked by six monuments, one at each corner and one at the center of each
end line of the claim.

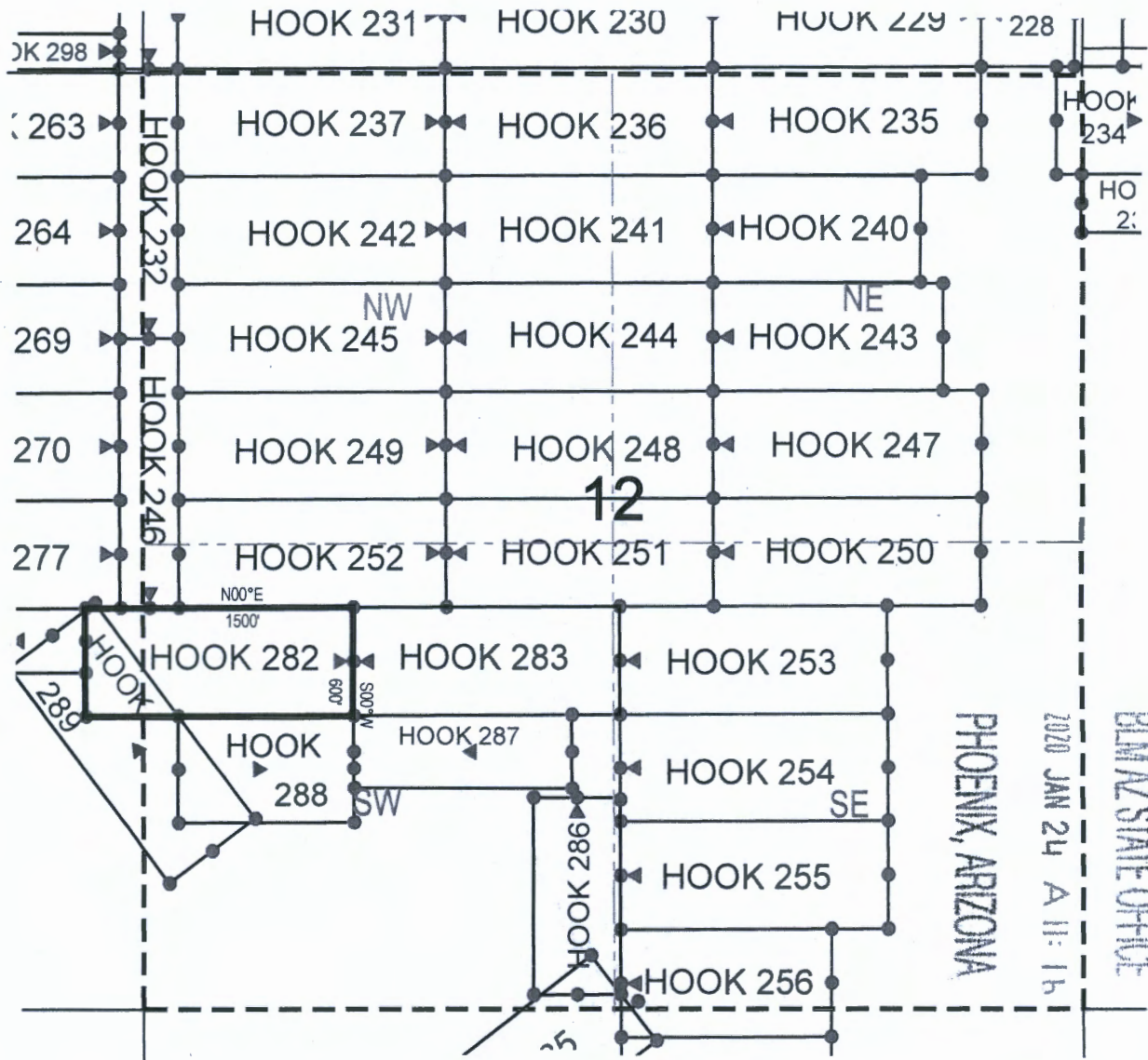
The location monument on which this notice is posted is situated within Section 12, Township 1
North, Range 15 East, Gila Salt River Base and Meridian, Arizona and this claim encompasses portions
of the following quarter section (s), section (s), Township (s) and Range (s) NW 1/4 of the SW 1/4 of Section
12, and NE 1/4 of the SE 1/4 of Section 11, Township 1 North, Range 15 East, Gila & Salt River Base and
Meridian, Gila County, Arizona, Globe Mining District.

The locality of this claim with reference to some natural object or permanent monument and additional information
(if any) concerning its locality are as follows: 7521 feet north and 6447 feet east from the southwest corner of
Section 14, Township 1 North, Range 15 East, to the northeast corner of said claim.

DATED AND POSTED on the ground this 21st day of January, 2020
LOCATOR (s) BHP Mineral Resources Inc. AGENT: T. Robert Breen / 
180 Magee Suite 134
Tucson, Arizona 85704

AMC 459114

LODE CLAIM LOCATION MAP



● Corner Posts ▲ Location Monuments Scale: 1"=1000'



1. The above map depicts the **HOOK 282** Lode Claim, which is located in the NW 1/4 of the SW 1/4 of Section 12, and NE 1/4 of the SE 1/4 of Section 11, Township 1 North, Range 15 East, Gila & Salt River Base and Meridian, Pinal County, Arizona, Globe Mining District.
2. The type of corner and location monuments used are wood 2"x2"x48" posts and metal tags with location information written thereon.
3. The bearings and distances in degrees and feet between claim corners are as depicted on the above map.

RECEIVED
 BLM AZ STATE OFFICE

2020 JAN 24 A 11: 15

PHOENIX, ARIZONA

AMC 459114

When recorded return to:

Attn: Jon Bryant-Baker
BHP Mineral Resources Inc.
180 Magee Suite 134
Tucson, Arizona 85704

LOCATION NOTICE FOR LODE MINING CLAIM

NOTICE IS HEREBY GIVEN that the HOOK 283


_____ lode mining claim has been located
by BHP Mineral Resources Inc. whose current mailing
address is 180 Magee Suite 134
Tucson, Arizona 85704

RECEIVED
BLM AZ STATE OFFICE
2020 JAN 24 A 11: 15
PHOENIX, ARIZONA

The general course of this claim is East/West and it is situated in Gila
County, Arizona. This claim is 1500 feet in length and 600 feet in width. This claim runs
from the location monument on which this location notice is posted approximately 1490 feet in a
easterly direction to the east end line and 10 feet in a westerly direction to the
west end line. This claim is marked by six monuments, one at each corner and one at the center of each
end line of the claim.

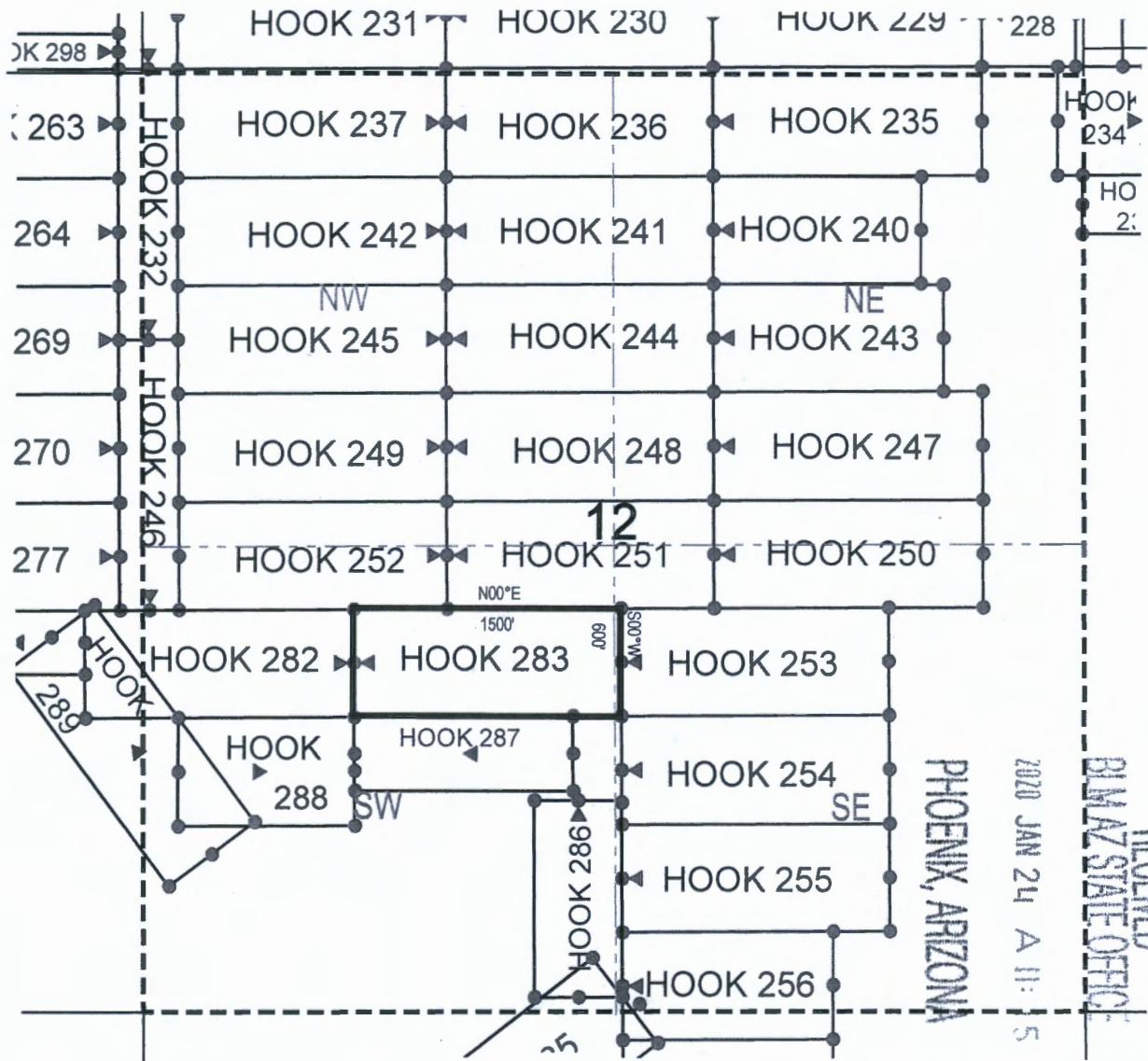
The location monument on which this notice is posted is situated within Section 12, Township 1
North, Range 15 East, Gila Salt River Base and Meridian, Arizona and this claim encompasses portions
of the following quarter section (s), section (s), Township (s) and Range (s) NW 1/4 of the SW 1/4 and NE 1/4
of the SW 1/4 of Section 12, Township 1 North, Range 15 East, Gila & Salt River Base and Meridian, Gila
County, Arizona, Globe Mining District.

The locality of this claim with reference to some natural object or permanent monument and additional information
(if any) concerning its locality are as follows: 7531 feet north and 7947 feet east from the southwest corner of
Section 14, Township 1 North, Range 15 East, to the northeast corner of said claim.

DATED AND POSTED on the ground this 21st day of January 2020
LOCATOR (s) BHP Mineral Resources Inc. AGENT: T. Robert Breen 
180 Magee Suite 134
Tucson, Arizona 85704

AMC459115

LODE CLAIM LOCATION MAP



● Corner Posts ▲ Location Monuments Scale: 1"=1000'



1. The above map depicts the **HOOK 283** Lode Claim, which is located in the NW 1/4 of the SW 1/4 and NE 1/4 of the SW 1/4 of Section 12, Township 1 North, Range 15 East, Gila & Salt River Base and Meridian, Pinal County, Arizona, Globe Mining District.
2. The type of corner and location monuments used are wood 2"x2"x48" posts and metal tags with location information written thereon.
3. The bearings and distances in degrees and feet between claim corners are as depicted on the above map.

PHOENIX, ARIZONA

2020 JAN 24 A 11:15

RECEIVED
BLM AZ STATE OFFICE

AMC 459115

When recorded return to:

Attn: Jon Bryant-Baker
BHP Mineral Resources Inc.
180 Magee Suite 134
Tucson, Arizona 85704

LOCATION NOTICE FOR LODE MINING CLAIM

NOTICE IS HEREBY GIVEN that the HOOK 284
_____ lode mining claim has been located
by BHP Mineral Resources Inc. whose current mailing
address is 180 Magee Suite 134
Tucson, Arizona 85704

RECEIVED
BLM AZ STATE OFFICE
2020 JAN 24 A 11:15
PHOENIX, ARIZONA

The general course of this claim is Southwest/Northeast and it is situated in Gila
County, Arizona. This claim is 1004 feet in length and 600 feet in width. This claim runs
from the location monument on which this location notice is posted approximately 502 feet in a
westerly direction to the southwest end line and 502 feet in a easterly direction to the
northeast end line. This claim is marked by six monuments, one at each corner and one at the center of each
end line of the claim.

The location monument on which this notice is posted is situated within Section 13, Township 1
North, Range 15 East, Gila Salt River Base and Meridian, Arizona and this claim encompasses portions
of the following quarter section (s), section (s), Township (s) and Range (s) SE 1/4 of the NW 1/4, NE 1/4 of
the NW 1/4, NW 1/4 of the NW 1/4 and SW 1/4 of the NW 1/4 of Section 13, Township 1 North, Range 15
East, Gila & Salt River Base and Meridian, Gila County, Arizona, Globe Mining District.

The locality of this claim with reference to some natural object or permanent monument and additional information
(if any) concerning its locality are as follows: 4352 feet north and 7019 feet east from the southwest corner of
Section 14, Township 1 North, Range 15 East, to the northeast corner of said claim.

DATED AND POSTED on the ground this 21st day of January, 2020

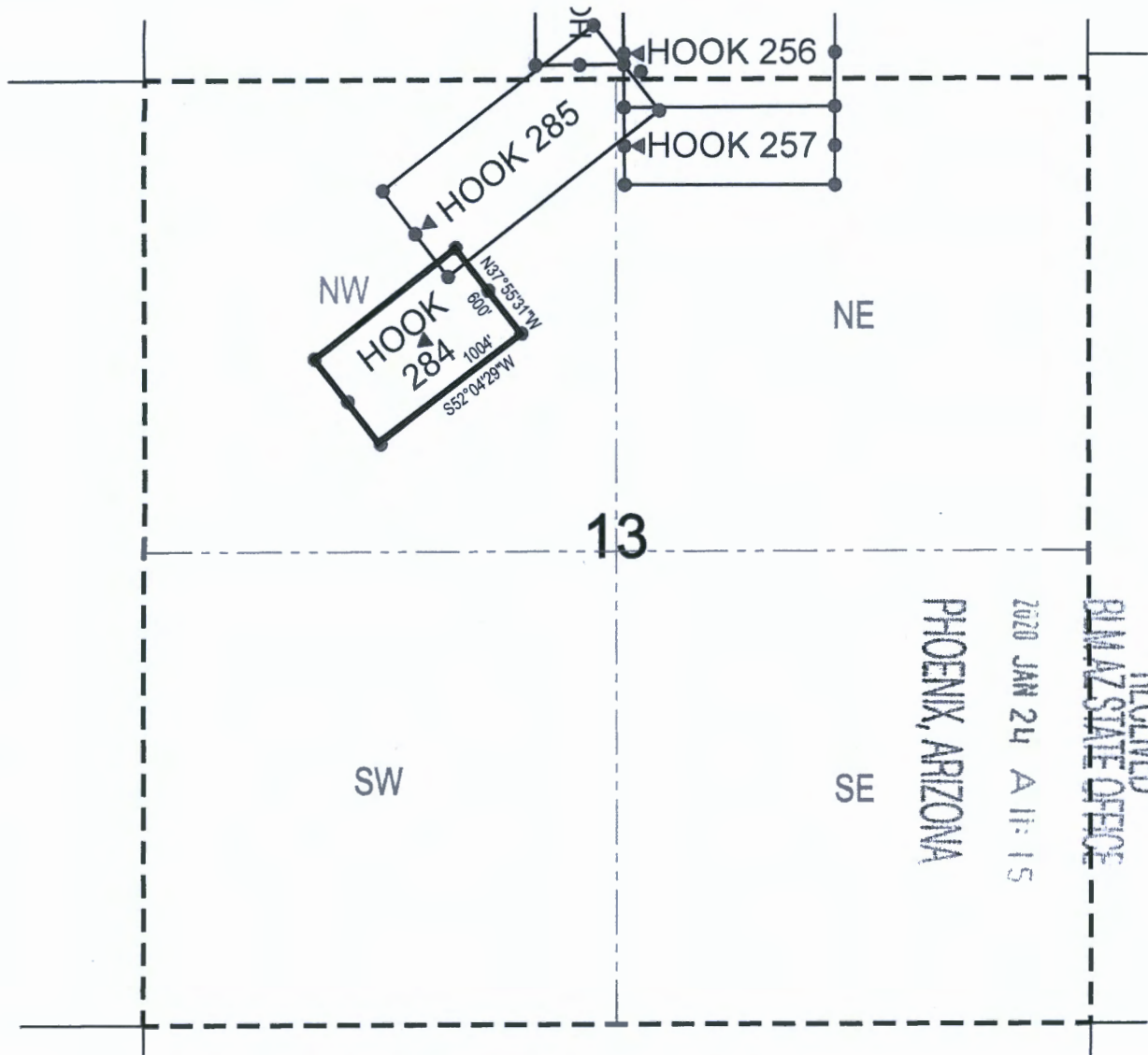
LOCATOR (s) BHP Mineral Resources Inc.
180 Magee Suite 134
Tucson, Arizona 85704

AGENT: T. Robert Breen /



AMC459116

LODE CLAIM LOCATION MAP



● Corner Posts ▲ Location Monuments Scale: 1"=1000'



1. The above map depicts the **HOOK 284** Lode Claim, which is located in the SE 1/4 of the NW 1/4, NE 1/4 of the NW 1/4, NW 1/4 of the NW 1/4 and SW 1/4 of the NW 1/4 of Section 13, Township 1 North, Range 15 East, Gila & Salt River Base and Meridian, Gila County, Arizona, Globe Mining District.
2. The type of corner and location monuments used are wood 2"x2"x48" posts and metal tags with location information written thereon.
3. The bearings and distances in degrees and feet between claim corners are as depicted on the above map.

RECEIVED
 BLM STATE OFFICE
 2020 JAN 24 A 11:15
 PHOENIX, ARIZONA

AMC 459116

When recorded return to:

Attn: Jon Bryant-Baker
BHP Mineral Resources Inc.
180 Magee Suite 134
Tucson, Arizona 85704

LOCATION NOTICE FOR LODE MINING CLAIM

NOTICE IS HEREBY GIVEN that the HOOK 285
_____ lode mining claim has been located
by BHP Mineral Resources Inc. whose current mailing
address is 180 Magee Suite 134
Tucson, Arizona 85704

RECEIVED
BLM AZ STATE OFFICE
2020 JAN 24 A 11:15
PHOENIX, ARIZONA

The general course of this claim is Southwest/Northeast and it is situated in Gila
County, Arizona. This claim is 1500 feet in length and 600 feet in width. This claim runs
from the location monument on which this location notice is posted approximately 50 feet in a
westerly direction to the southwest end line and 1450 feet in a easterly direction to the
northeast end line. This claim is marked by six monuments, one at each corner and one at the center of each
end line of the claim.


The location monument on which this notice is posted is situated within Section 13, Township 1
North, Range 15 East, Gila Salt River Base and Meridian, Arizona and this claim encompasses portions
of the following quarter section (s), section (s), Township (s) and Range (s) NE 1/4 of the NW 1/4 and NW 1/4
of the NE 1/4 of Section 13, and SE 1/4 of the SW 1/4 of Section 12, Township 1 North, Range 15 East, Gila &
Salt River Base and Meridian, Gila County, Arizona, Globe Mining District.

The locality of this claim with reference to some natural object or permanent monument and additional information
(if any) concerning its locality are as follows: 5588 feet north and 7790 feet east from the southwest corner of
Section 14, Township 1 North, Range 15 East, to the northeast corner of said claim.

DATED AND POSTED on the ground this 21st day of January, 2020

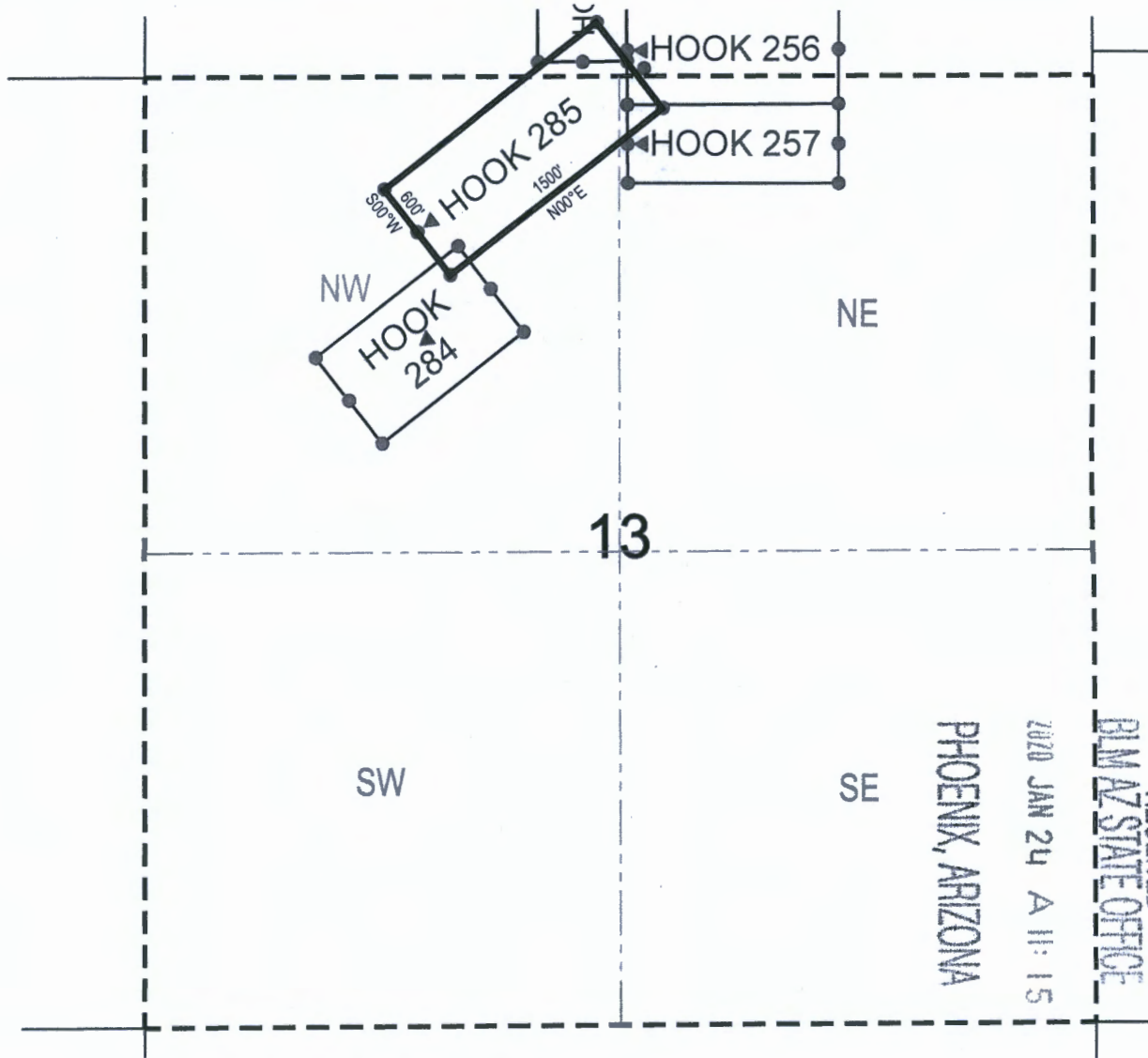
LOCATOR (s) BHP Mineral Resources Inc.
180 Magee Suite 134
Tucson, Arizona 85704

AGENT: T. Robert Breen /



AMC459117

LODE CLAIM LOCATION MAP



AMC459117

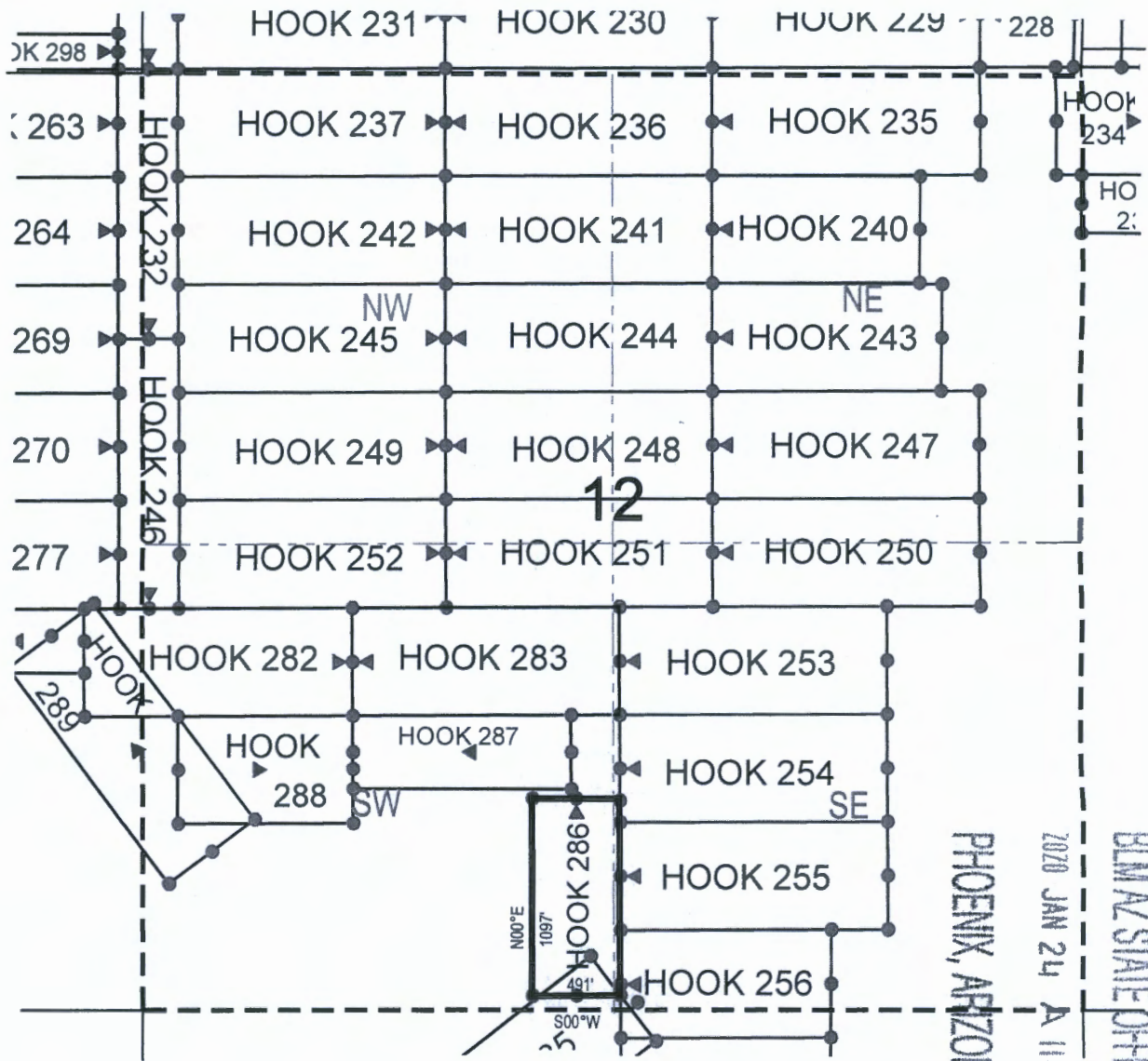
RECEIVED
 BLM AZ STATE OFFICE
 2020 JAN 24 A 11:15
 PHOENIX, ARIZONA

● Corner Posts ▲ Location Monuments Scale: 1"=1000'



1. The above map depicts the **HOOK 285** Lode Claim, which is located in the NE 1/4 of the NW 1/4 and NW 1/4 of the NE 1/4 of Section 13, and SE 1/4 of the SW 1/4 of Section 12, Township 1 North, Range 15 East, Gila & Salt River Base and Meridian, Gila County, Arizona, Globe Mining District.
2. The type of corner and location monuments used are wood 2"x2"x48" posts and metal tags with location information written thereon.
3. The bearings and distances in degrees and feet between claim corners are as depicted on the above map.

LODE CLAIM LOCATION MAP



● Corner Posts ▲ Location Monuments Scale: 1"=1000'

1. The above map depicts the **HOOK 286** Lode Claim, which is located in the SE 1/4 of the SW 1/4 of Section 12, Township 1 North, Range 15 East, Gila & Salt River Base and Meridian, Pinal County, Arizona, Globe Mining District.
2. The type of corner and location monuments used are wood 2"x2"x48" posts and metal tags with location information written thereon.
3. The bearings and distances in degrees and feet between claim corners are as depicted on the above map.

When recorded return to:

Attn: Jon Bryant-Baker
BHP Mineral Resources Inc.
180 Magee Suite 134
Tucson, Arizona 85704

LOCATION NOTICE FOR LODE MINING CLAIM


NOTICE IS HEREBY GIVEN that the HOOK 287
_____ lode mining claim has been located
by BHP Mineral Resources Inc.o whose current mailing
address is 180 Magee Suite 134
Tucson, Arizona 85704

RECEIVED
BIM AZ STATE OFFICE
2020 JAN 24 A 11:15
PHOENIX, ARIZONA

The general course of this claim is East/West and it is situated in Gila
County, Arizona. This claim is 1227 feet in length and 407 feet in width. This claim runs
from the location monument on which this location notice is posted approximately 612 feet in a
easterly direction to the east end line and 615 feet in a westerly direction to the
west end line. This claim is marked by six monuments, one at each corner and one at the center of each
end line of the claim.

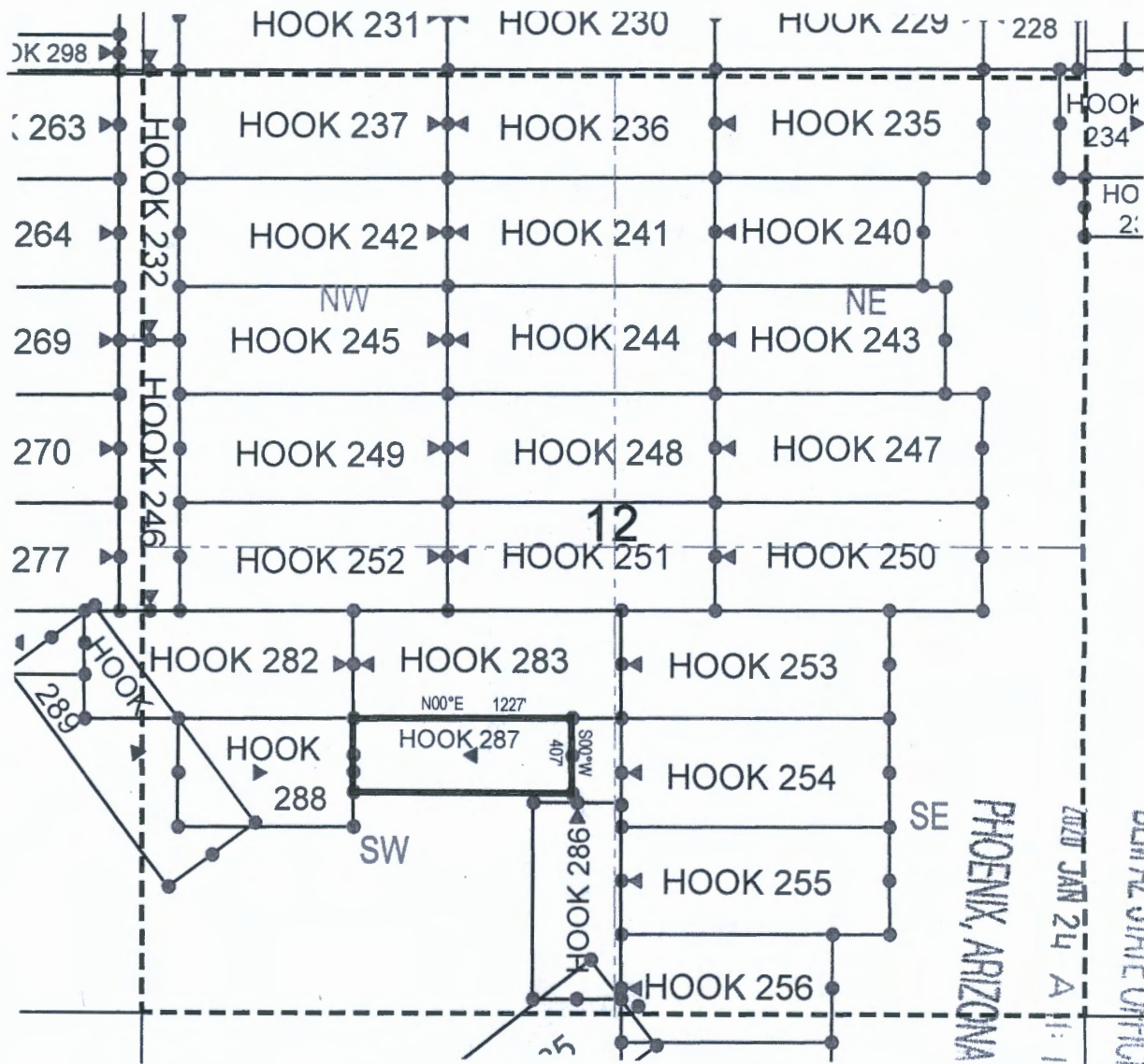
The location monument on which this notice is posted is situated within Section 12, Township 1
North, Range 15 East, Gila Salt River Base and Meridian, Arizona and this claim encompasses portions
of the following quarter section (s), section (s), Township (s) and Range (s) NE 1/4 of the SW 1/4, NW 1/4 of
the SW 1/4, SW 1/4 of the SW 1/4 and SE 1/4 of the SW 1/4 of Section 12, Township 1 North, Range 15 East,
Gila & Salt River Base and Meridian, Gila County, Arizona, Globe Mining District.

The locality of this claim with reference to some natural object or permanent monument and additional information
(if any) concerning its locality are as follows: 6929 feet north and 7678 feet east from the southwest corner of
Section 14, Township 1 North, Range 15 East, to the northeast corner of said claim.

DATED AND POSTED on the ground this 21st day of January, 2020
LOCATOR (s) BHP Mineral Resources Inc. AGENT: T. Robert Breen / 
180 Magee Suite 134
Tucson, Arizona 85704

AMC459119

LODE CLAIM LOCATION MAP



● Corner Posts ▲ Location Monuments Scale: 1"=1000'



1. The above map depicts the **HOOK 287** Lode Claim, which is located in the NE 1/4 of the SW 1/4, NW 1/4 of the SW 1/4, SW 1/4 of the SW 1/4 and SE 1/4 of the SW 1/4 of Section 12, Township 1 North, Range 15 East, Gila & Salt River Base and Meridian, Pinal County, Arizona, Globe Mining District.
2. The type of corner and location monuments used are wood 2"x2"x48" posts and metal tags with location information written thereon.
3. The bearings and distances in degrees and feet between claim corners are as depicted on the above map.

AMC 459119

RECEIVED
BLM AZ STATE OFFICE
JAN 24 11:15

PHOENIX, ARIZONA

When recorded return to:

Attn: Jon Bryant-Baker
BHP Mineral Resources Inc.
180 Magee Suite 134
Tucson, Arizona 85704

LOCATION NOTICE FOR LODE MINING CLAIM

NOTICE IS HEREBY GIVEN that the HOOK 288
_____ lode mining claim has been located
by BHP Mineral Resources Inc. whose current mailing
address is 180 Magee Suite 134
Tucson, Arizona 85704

RECEIVED
BLM AZ STATE OFFICE
2020 JAN 24 A 11:15
PHOENIX, ARIZONA

The general course of this claim is East/West and it is situated in Gila
County, Arizona. This claim is 982 feet in length and 600 feet in width. This claim runs
from the location monument on which this location notice is posted approximately 491 feet in a
easterly direction to the east end line and 491 feet in a westerly direction to the
west end line. This claim is marked by six monuments, one at each corner and one at the center of each
end line of the claim.

The location monument on which this notice is posted is situated within Section 12, Township 1
North, Range 15 East, Gila Salt River Base and Meridian, Arizona and this claim encompasses portions
of the following quarter section (s), section (s), Township (s) and Range (s) NE 1/4 of the SW 1/4, NW 1/4 of
the SW 1/4, SW 1/4 of the SW 1/4 and SE 1/4 of the SW 1/4 of Section 12, Township 1 North, Range 15 East,
Gila & Salt River Base and Meridian, Gila County, Arizona, Globe Mining District.

The locality of this claim with reference to some natural object or permanent monument and additional information
(if any) concerning its locality are as follows: 6921 feet north and 6450 feet east from the southwest corner of
Section 14, Township 1 North, Range 15 East, to the northeast corner of said claim.

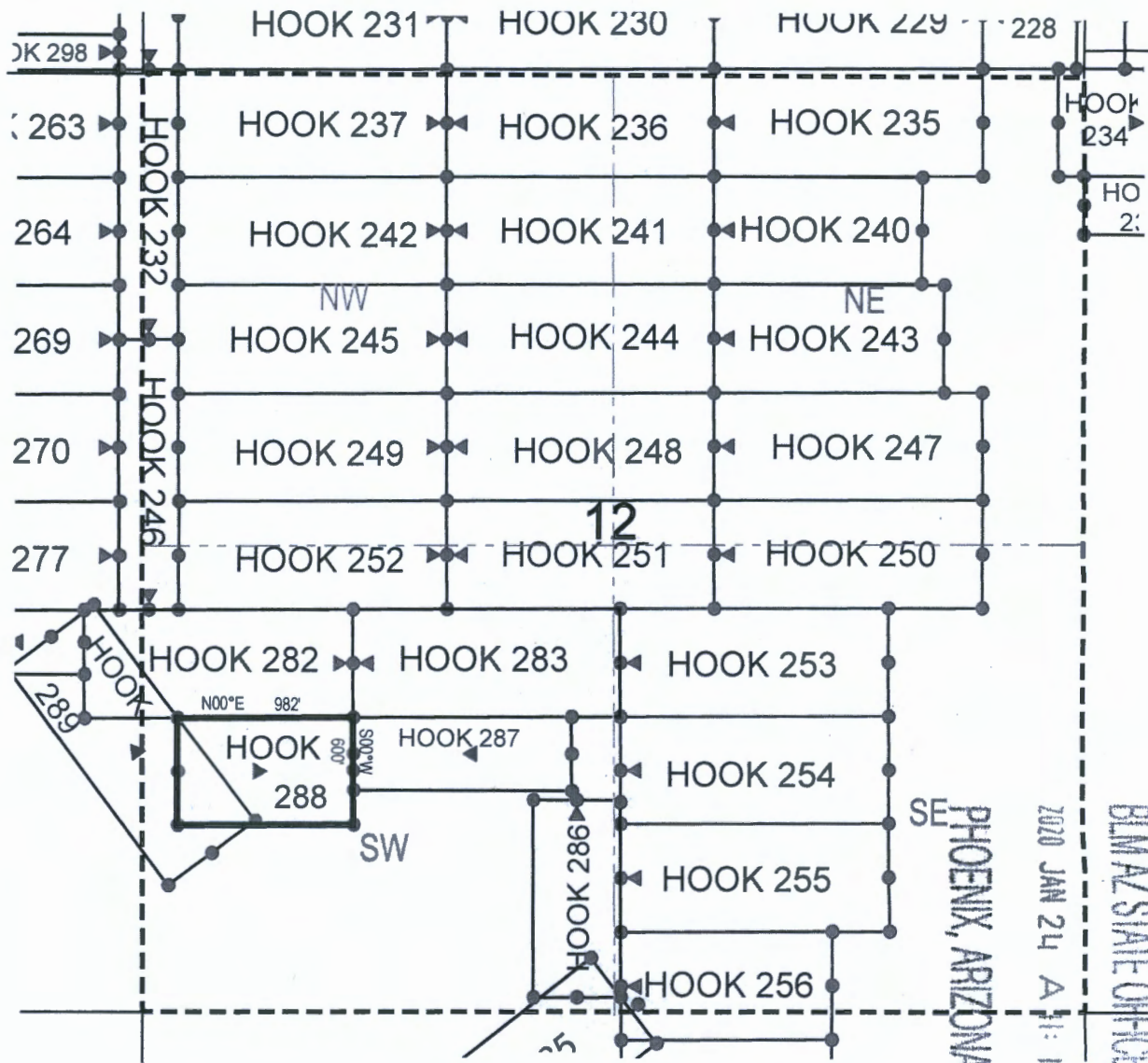
DATED AND POSTED on the ground this 21st day of January, 2020

LOCATOR (s) BHP Mineral Resources Inc.
180 Magee Suite 134
Tucson, Arizona 85704

AGENT: T. Robert Breen /

AMC459120

LODE CLAIM LOCATION MAP



● Corner Posts ▲ Location Monuments Scale: 1"=1000'



1. The above map depicts the **HOOK 288** Lode Claim, which is located in the NE 1/4 of the SW 1/4, NW 1/4 of the SW 1/4, SW 1/4 of the SW 1/4 and SE 1/4 of the SW 1/4 of Section 12, Township 1 North, Range 15 East, Gila & Salt River Base and Meridian, Pinal County, Arizona, Globe Mining District.
2. The type of corner and location monuments used are wood 2"x2"x48" posts and metal tags with location information written thereon.
3. The bearings and distances in degrees and feet between claim corners are as depicted on the above map.

RECEIVED
 BLM AZ STATE OFFICE
 2020 JAN 24 A 11:15
 AMC 459120

When recorded return to:

Attn: Jon Bryant-Baker
BHP Mineral Resources Inc.
180 Magee Suite 134
Tucson, Arizona 85704

LOCATION NOTICE FOR LODE MINING CLAIM

NOTICE IS HEREBY GIVEN that the HOOK 289
lode mining claim has been located
by BHP Mineral Resources Inc. whose current mailing
address is 180 Magee Suite 134
Tucson, Arizona 85704

RECEIVED
BLM AZ STATE OFFICE
2020 JAN 24 A 11:05
PHOENIX, ARIZONA

The general course of this claim is Southeast/Northwest and it is situated in Gila
County, Arizona. This claim is 1500 feet in length and 600 feet in width. This claim runs
from the location monument on which this location notice is posted approximately 750 feet in a
southerly direction to the southeast end line and 750 feet in a northerly direction to the
northwest end line. This claim is marked by six monuments, one at each corner and one at the center of each
end line of the claim.


The location monument on which this notice is posted is situated within Section 11, Township 1
North, Range 15 East, Gila Salt River Base and Meridian, Arizona and this claim encompasses portions
of the following quarter section (s), section (s), Township (s) and Range (s) NE 1/4 of the SE 1/4 and SE 1/4 of
the SE 1/4 of Section 11, and NW 1/4 of the SW 1/4 and SW 1/4 of the SW 1/4 of Section 12, Township 1
North, Range 15 East, Gila & Salt River Base and Meridian, Gila County, Arizona, Globe Mining District.

The locality of this claim with reference to some natural object or permanent monument and additional information
(if any) concerning its locality are as follows: 7542 feet north and 5002 feet east from the southwest corner of
Section 14, Township 1 North, Range 15 East, to the northeast corner of said claim.

DATED AND POSTED on the ground this 21st day of January, 2020

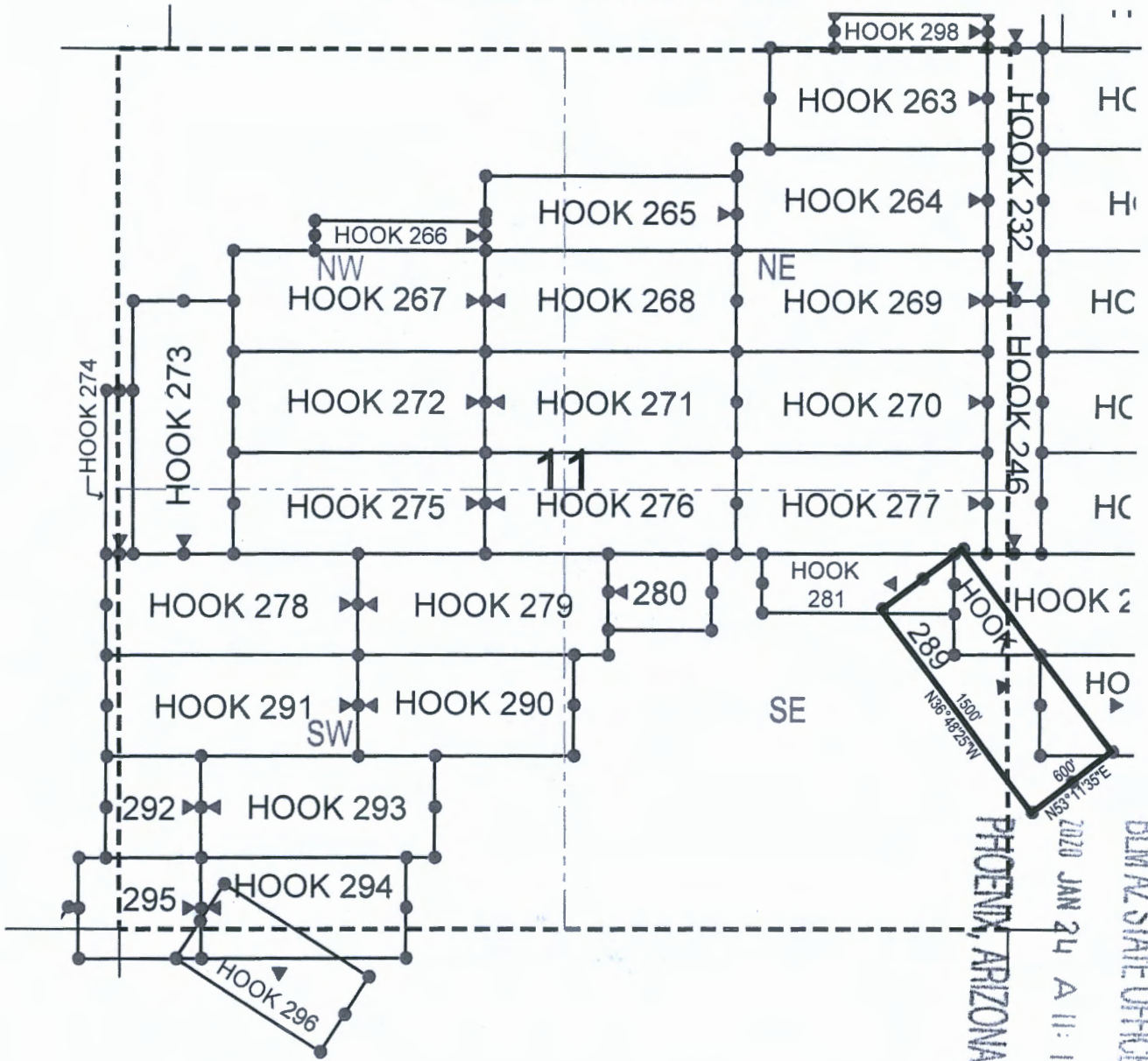
LOCATOR (s) BHP Mineral Resources Inc.
180 Magee Suite 134
Tucson, Arizona 85704

AGENT: T. Robert Breen /



AMC459121

LODE CLAIM LOCATION MAP



● Corner Posts ▲ Location Monuments Scale: 1"=1000'

1. The above map depicts the **HOOK 289** Lode Claim, which is located in the NE 1/4 of the SE 1/4 and SE 1/4 of the SE 1/4 of Section 11, and NW 1/4 of the SW 1/4 and SW 1/4 of the SW 1/4 of Section 12, Township 1 North, Range 15 East, Gila & Salt River Base and Meridian, Gila County, Arizona, Globe Mining District.
2. The type of corner and location monuments used are wood 2"x2"x48" posts and metal tags with location information written thereon.
3. The bearings and distances in degrees and feet between claim corners are as depicted on the above map.



RECEIVED
 BLM AZ STATE OFFICE
 2020 JAN 24 A 11:14
 PHOENIX, ARIZONA
 AMC459121

When recorded return to:

Attn: Jon Bryant-Baker
BHP Mineral Resources Inc.
180 Magee Suite 134
Tucson, Arizona 85704

LOCATION NOTICE FOR LODE MINING CLAIM

NOTICE IS HEREBY GIVEN that the HOOK 290
_____ lode mining claim has been located
by BHP Mineral Resources Inc. whose current mailing
address is 180 Magee Suite 134
Tucson, Arizona 85704



The general course of this claim is East/West and it is situated in Gila
County, Arizona. This claim is 1290 feet in length and 600 feet in width. This claim runs
from the location monument on which this location notice is posted approximately 1280 feet in a
easterly direction to the east end line and 10 feet in a westerly direction to the
west end line. This claim is marked by six monuments, one at each corner and one at the center of each
end line of the claim.

The location monument on which this notice is posted is situated within Section 11, Township 1
North, Range 15 East, Gila Salt River Base and Meridian, Arizona and this claim encompasses portions
of the following quarter section (s), section (s), Township (s) and Range (s) NE 1/4 of the SW 1/4 and SE 1/4 of
the SW 1/4, and SW 1/4 of the SE 1/4 and NW 1/4 of the SE 1/4 of Section 11, Township 1 North, Range 15
East, Gila & Salt River Base and Meridian, Gila County, Arizona, Globe Mining District.

The locality of this claim with reference to some natural object or permanent monument and additional information
(if any) concerning its locality are as follows: 6899 feet north and 2677 feet east from the southwest corner of
Section 14, Township 1 North, Range 15 East, to the northeast corner of said claim.

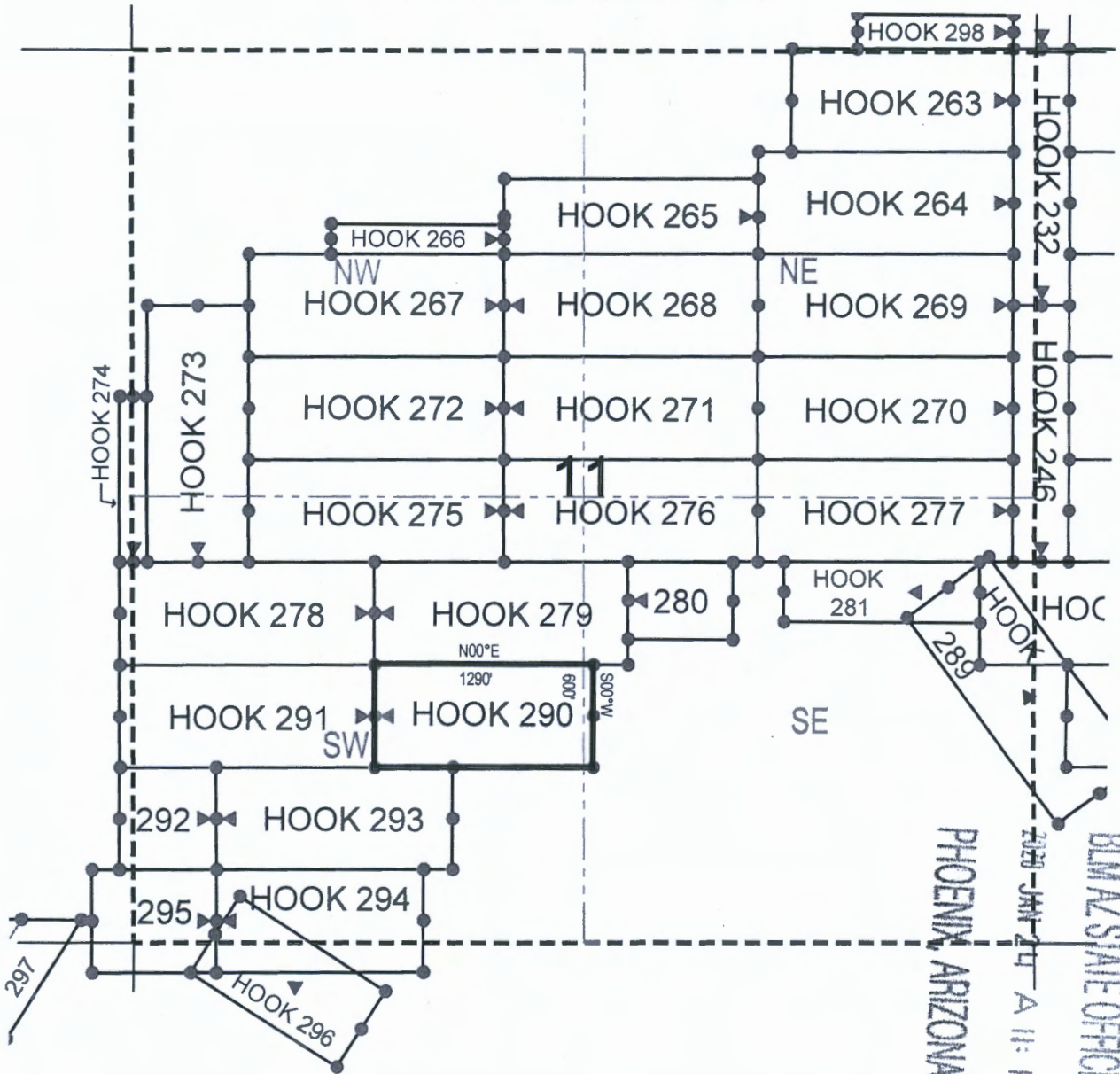
DATED AND POSTED on the ground this 21st day of January, 2020

LOCATOR (s) BHP Mineral Resources Inc.
180 Magee Suite 134
Tucson, Arizona 85704

AGENT: T. Robert Breen /

AMC459122

LODE CLAIM LOCATION MAP



● Corner Posts ▲ Location Monuments Scale: 1"=1000'

1. The above map depicts the **HOOK 290** Lode Claim, which is located in the NE 1/4 of the SW 1/4 and SE 1/4 of the SW 1/4, and SW 1/4 of the SE 1/4 and NW 1/4 of the SE 1/4 of Section 11, Township 1 North, Range 15 East, Gila & Salt River Base and Meridian, Gila County, Arizona, Globe Mining District.
2. The type of corner and location monuments used are wood 2"x2"x48" posts and metal tags with location information written thereon.
3. The bearings and distances in degrees and feet between claim corners are as depicted on the above map.

RECEIVED
 BLM AZ STATE OFFICE
 PHOENIX, ARIZONA
 JAN 27 11:14


AMC459122

When recorded return to:

Attn: Jon Bryant-Baker
BHP Mineral Resources Inc.
180 Magee Suite 134
Tucson, Arizona 85704

LOCATION NOTICE FOR LODE MINING CLAIM

NOTICE IS HEREBY GIVEN that the HOOK 291
lode mining claim has been located
by BHP Mineral Resources Inc. whose current mailing
address is 180 Magee Suite 134
Tucson, Arizona 85704



The general course of this claim is East/West and it is situated in Gila
County, Arizona. This claim is 1500 feet in length and 600 feet in width. This claim runs
from the location monument on which this location notice is posted approximately 10 feet in a
easterly direction to the east end line and 1490 feet in a westerly direction to the
west end line. This claim is marked by six monuments, one at each corner and one at the center of each
end line of the claim.

The location monument on which this notice is posted is situated within Section 11, Township 1
North, Range 15 East, Gila Salt River Base and Meridian, Arizona and this claim encompasses portions
of the following quarter section (s), section (s), Township (s) and Range (s) NE 1/4 of the SW 1/4, NW 1/4 of
the SW 1/4, SW 1/4 of the SW 1/4 and SE 1/4 of the SW 1/4 of Section 11, and NE 1/4 of the SE 1/4 and SE
1/4 of the SE 1/4 of Section 10, Township 1 North, Range 15 East, Gila & Salt River Base and Meridian, Gila
County, Arizona, Globe Mining District.

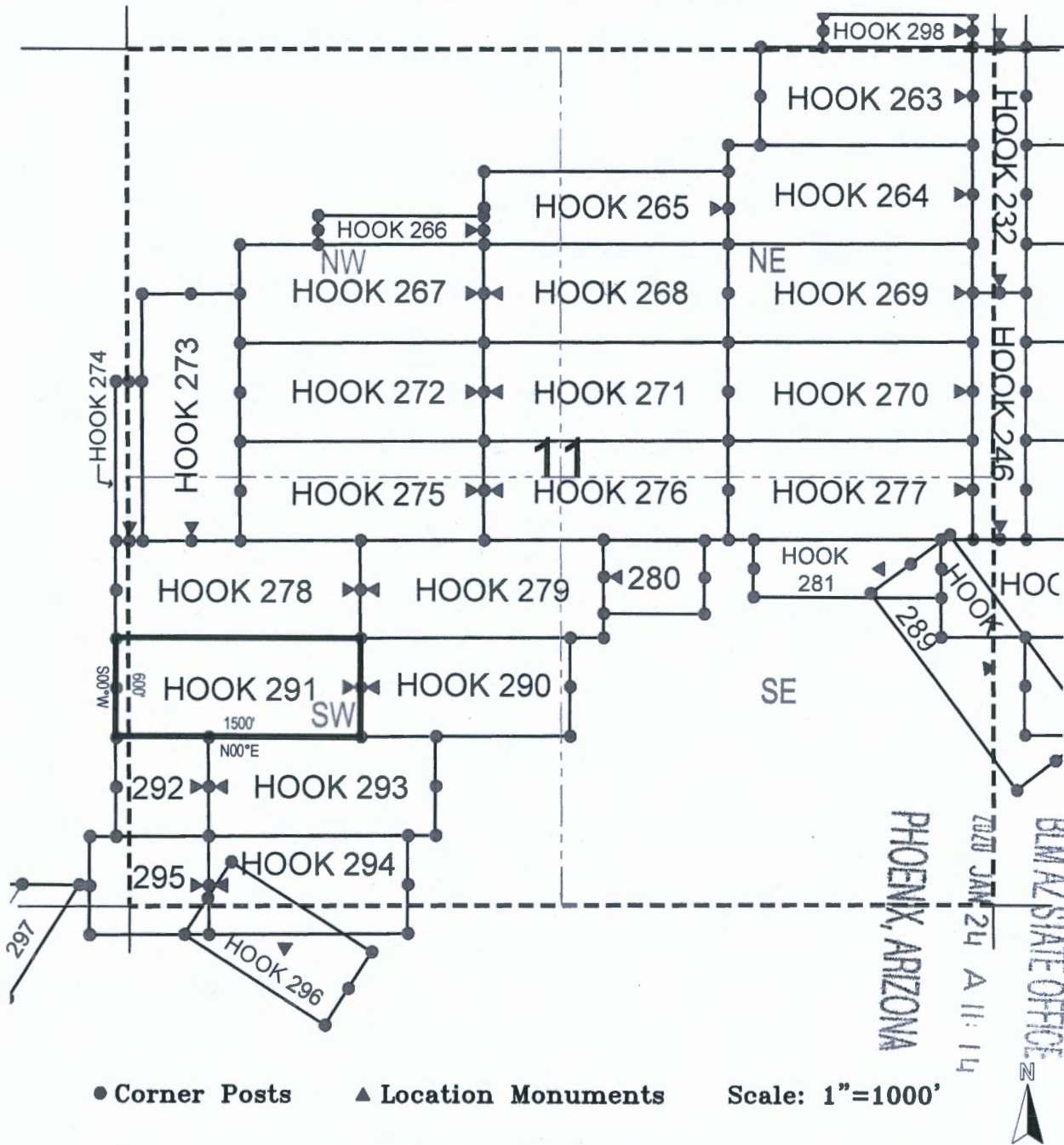
The locality of this claim with reference to some natural object or permanent monument and additional information
(if any) concerning its locality are as follows: 6892 feet north and 1384 feet east from the southwest corner of
Section 14, Township 1 North, Range 15 East, to the northeast corner of said claim.

DATED AND POSTED on the ground this 21st day of January, 2020

LOCATOR (s) BHP Mineral Resources Inc. AGENT: T. Robert Breen /
180 Magee Suite 134
Tucson, Arizona 85704

AMC459123

LODE CLAIM LOCATION MAP



● Corner Posts ▲ Location Monuments Scale: 1"=1000'

1. The above map depicts the **HOOK 291** Lode Claim, which is located in the NE 1/4 of the SW 1/4, NW 1/4 of the SW 1/4, SW 1/4 of the SW 1/4 and SE 1/4 of the SW 1/4 of Section 11, and NE 1/4 of the SE 1/4 and SE 1/4 of the SE 1/4 of Section 10, Township 1 North, Range 15 East, Gila & Salt River Base and Meridian, Gila County, Arizona, Globe Mining District.
2. The type of corner and location monuments used are wood 2"x2"x48" posts and metal tags with location information written thereon.
3. The bearings and distances in degrees and feet between claim corners are as depicted on the above map.

AMC 459123

When recorded return to:
Attn: Jon Bryant-Baker
BHP Mineral Resources Inc.
180 Magee Suite 134
Tucson, Arizona 85704

LOCATION NOTICE FOR LODE MINING CLAIM


NOTICE IS HEREBY GIVEN that the HOOK 292
_____ lode mining claim has been located
by BHP Mineral Resources Inc. whose current mailing
address is 180 Magee Suite 134r
Tucson, Arizona 85704

RECEIVED
BLM AZ STATE OFFICE
2020 JAN 24 A 11:14
PHOENIX, ARIZONA

The general course of this claim is East/West and it is situated in Gila
County, Arizona. This claim is 570 feet in length and 600 feet in width. This claim runs
from the location monument on which this location notice is posted approximately 10 feet in a
easterly direction to the east end line and 560 feet in a westerly direction to the
west end line. This claim is marked by six monuments, one at each corner and one at the center of each
end line of the claim.

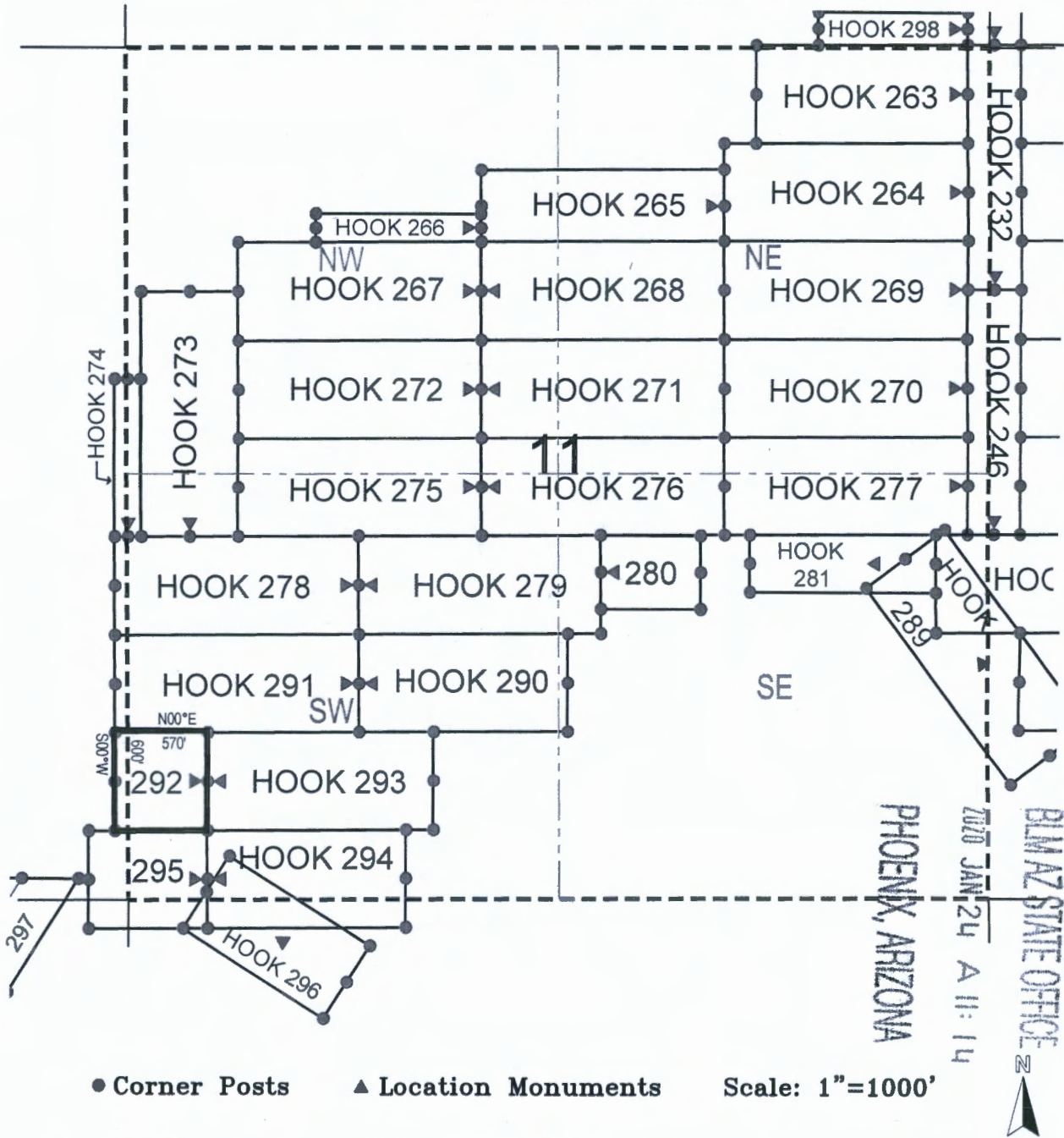
The location monument on which this notice is posted is situated within Section 11, Township 1
North, Range 15 East, Gila Salt River Base and Meridian, Arizona and this claim encompasses portions
of the following quarter section (s), section (s), Township (s) and Range (s) SW 1/4 of the SW 1/4 of Section
11, and SE 1/4 of the SE 1/4 of Section 10, Township 1 North, Range 15 East, Gila & Salt River Base and
Meridian, Gila County, Arizona, Globe Mining District.

The locality of this claim with reference to some natural object or permanent monument and additional information
(if any) concerning its locality are as follows: 6286 feet north and 454 feet east from the southwest corner of
Section 14, Township 1 North, Range 15 East, to the northeast corner of said claim.

DATED AND POSTED on the ground this 21st day of January, 2020
LOCATOR (s) BHP Mineral Resources Inc. AGENT: T. Robert Breen / 
180 Magee Suite 134
Tucson, Arizona 85704

AMC459124

LODE CLAIM LOCATION MAP



● Corner Posts ▲ Location Monuments Scale: 1"=1000'

1. The above map depicts the **HOOK 292** Lode Claim, which is located in the SW 1/4 of the SW 1/4 of Section 11, and SE 1/4 of the SE 1/4 of Section 10, Township 1 North, Range 15 East, Gila & Salt River Base and Meridian, Gila County, Arizona, Globe Mining District.
2. The type of corner and location monuments used are wood 2"x2"x48" posts and metal tags with location information written thereon.
3. The bearings and distances in degrees and feet between claim corners are as depicted on the above map.


AMC 459124
 RECEIVED
 BLM AZ STATE OFFICE
 PHOENIX, ARIZONA
 2020 JAN 24 A 11:14
 2

When recorded return to:

Attn: Jon Bryant-Baker
BHP Mineral Resources Inc.
180 Magee Suite 134
Tucson, Arizona 85704

LOCATION NOTICE FOR LODE MINING CLAIM

NOTICE IS HEREBY GIVEN that the HOOK 293
_____ lode mining claim has been located
by BHP Mineral Resources Inc. whose current mailing
address is 180 Magee Suite 134
Tucson, Arizona 85704



The general course of this claim is East/West and it is situated in Gila
County, Arizona. This claim is 1393 feet in length and 600 feet in width. This claim runs
from the location monument on which this location notice is posted approximately 1280 feet in a
easterly direction to the east end line and 10 feet in a westerly direction to the
west end line. This claim is marked by six monuments, one at each corner and one at the center of each
end line of the claim.

The location monument on which this notice is posted is situated within Section 11, Township 1
North, Range 15 East, Gila Salt River Base and Meridian, Arizona and this claim encompasses portions
of the following quarter section (s), section (s), Township (s) and Range (s) SW 1/4 of the SW 1/4 and SE 1/4
of the SW 1/4 of Section 11, Township 1 North, Range 15 East, Gila & Salt River Base and Meridian, Gila
County, Arizona, Globe Mining District.

The locality of this claim with reference to some natural object or permanent monument and additional information
(if any) concerning its locality are as follows: 6294 feet north and 1850 feet east from the southwest corner of
Section 14, Township 1 North, Range 15 East, to the northeast corner of said claim.

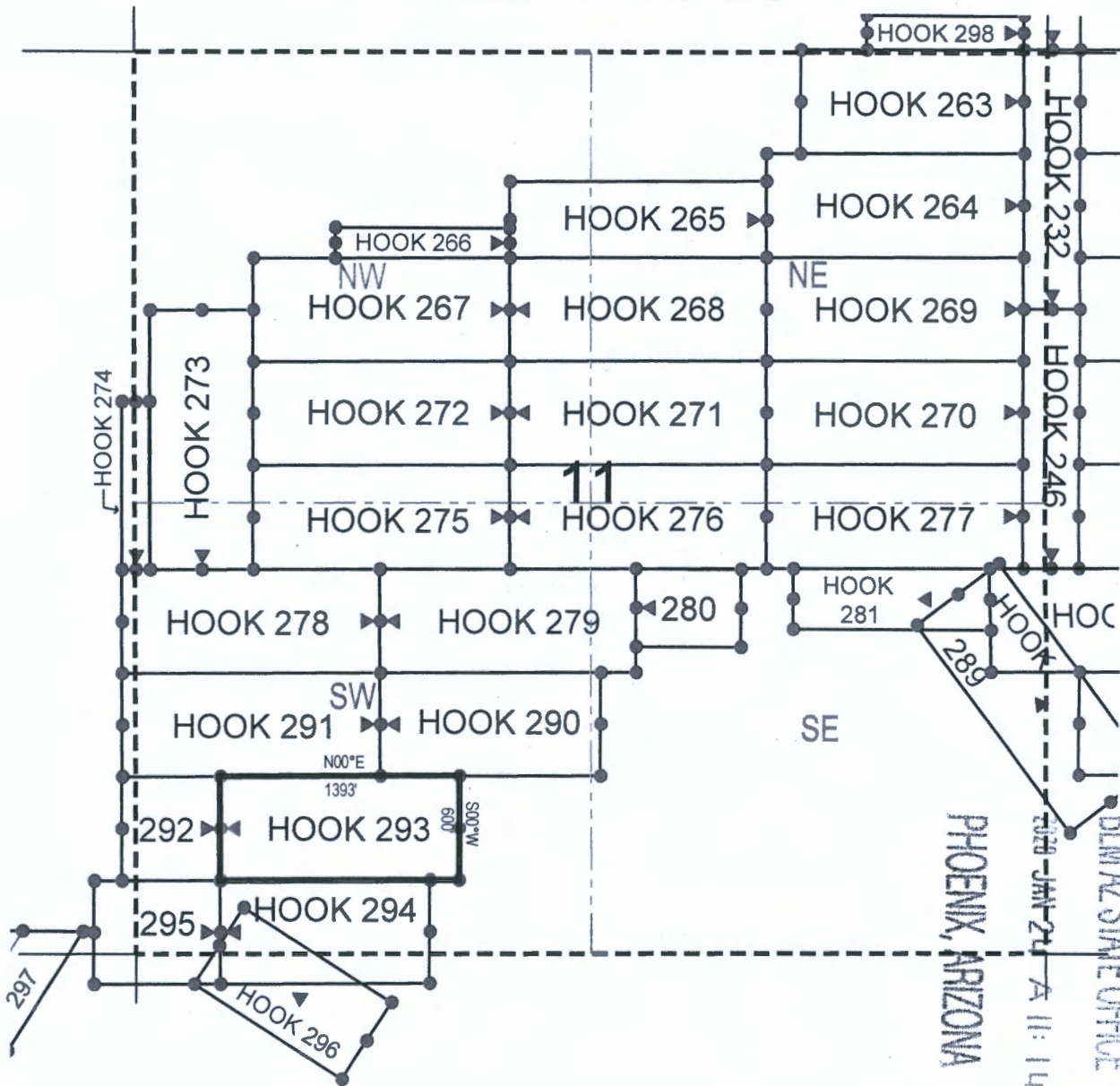
DATED AND POSTED on the ground this 21st day of January, 2020

LOCATOR (s) BHP Mineral Resources Inc.
180 Magee Suite 134
Tucson, Arizona 85704

AGENT: T. Robert Breen /

AMC459125

LODE CLAIM LOCATION MAP



● Corner Posts ▲ Location Monuments Scale: 1"=1000'



1. The above map depicts the **HOOK 293** Lode Claim, which is located in the SW 1/4 of the SW 1/4 and SE 1/4 of the SW 1/4 of Section 11, Township 1 North, Range 15 East, Gila & Salt River Base and Meridian, Gila County, Arizona, Globe Mining District.
2. The type of corner and location monuments used are wood 2"x2"x48" posts and metal tags with location information written thereon.
3. The bearings and distances in degrees and feet between claim corners are as depicted on the above map.

RECEIVED
 BLM AZ STATE OFFICE
 PHOENIX, ARIZONA
 JAN 24 11:14

AMC459125

When recorded return to:

Attn: Jon Bryant-Baker
BHP Mineral Resources Inc.
180 Magee Suite 134
Tucson, Arizona 85704

LOCATION NOTICE FOR LODE MINING CLAIM

NOTICE IS HEREBY GIVEN that the HOOK 294
_____ lode mining claim has been located
by BHP Mineral Resources Inc. whose current mailing
address is 180 Magee Suite 134
Tucson, Arizona 85704

RECEIVED
BIA AZ STATE OFFICE
2020 JAN 24 AM 11:14
PHOENIX, ARIZONA

The general course of this claim is East/West and it is situated in Gila
County, Arizona. This claim is 1220 feet in length and 600 feet in width. This claim runs
from the location monument on which this location notice is posted approximately 1210 feet in a
easterly direction to the east end line and 10 feet in a westerly direction to the
west end line. This claim is marked by six monuments, one at each corner and one at the center of each
end line of the claim.

The location monument on which this notice is posted is situated within Section 11, Township 1
North, Range 15 East, Gila Salt River Base and Meridian, Arizona and this claim encompasses portions
of the following quarter section (s), section (s), Township (s) and Range (s) SW 1/4 of the SW 1/4 and SE 1/4
of the SW 1/4 of Section 11, and NW 1/4 of the NW 1/4 and NE 1/4 of the NW 1/4 of Section 14, Township 1
North, Range 15 East, Gila & Salt River Base and Meridian, Gila County, Arizona, Globe Mining District.

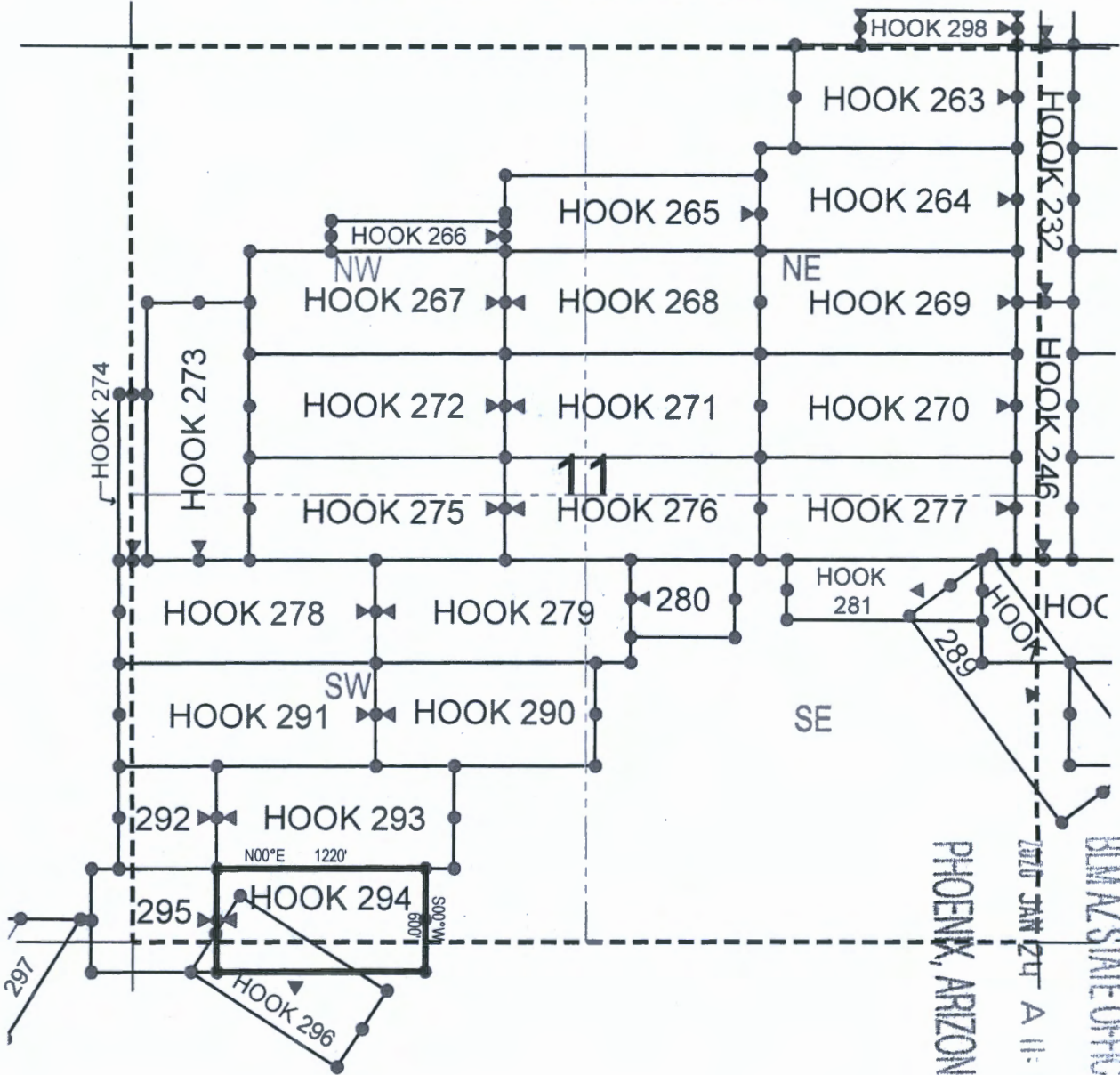
The locality of this claim with reference to some natural object or permanent monument and additional information
(if any) concerning its locality are as follows: 5693 feet north and 1681 feet east from the southwest corner of
Section 14, Township 1 North, Range 15 East, to the northeast corner of said claim.

DATED AND POSTED on the ground this 21st day of January, 2020

LOCATOR (s) BHP Mineral Resources Inc. AGENT: T. Robert Breen / 
180 Magee Suite 134
Tucson, Arizona 85704

AMC459126

LODE CLAIM LOCATION MAP



● Corner Posts ▲ Location Monuments Scale: 1"=1000'

1. The above map depicts the **HOOK 294** Lode Claim, which is located in the SW 1/4 of the SW 1/4 and SE 1/4 of the SW 1/4 of Section 11, and NW 1/4 of the NW 1/4 and NE 1/4 of the NW 1/4 of Section 14, Township 1 North, Range 15 East, Gila & Salt River Base and Meridian, Gila County, Arizona, Globe Mining District.
2. The type of corner and location monuments used are wood 2"x2"x48" posts and metal tags with location information written thereon.
3. The bearings and distances in degrees and feet between claim corners are as depicted on the above map.

PHOENIX, ARIZONA

2017 JAN 24 A 11:14

RECEIVED
BLM AZ STATE OFFICE

AMC 459126

When recorded return to:

Attn: Jon Bryant-Baker
BHP Mineral Resources Inc.
180 Magee Suite 134
Tucson, Arizona 85704

LOCATION NOTICE FOR LODE MINING CLAIM

NOTICE IS HEREBY GIVEN that the HOOK 295
lode mining claim has been located
by BHP Mineral Resources Inc. whose current mailing
address is 180 Magee Suite 134
Tucson, Arizona 85704

RECEIVED
BLM AZ STATE OFFICE
2020 JAN 24 A 11:13
PHOENIX, ARIZONA

The general course of this claim is East/West and it is situated in Gila
County, Arizona. This claim is 713 feet in length and 600 feet in width. This claim runs
from the location monument on which this location notice is posted approximately 10 feet in a
easterly direction to the east end line and 703 feet in a westerly direction to the
west end line. This claim is marked by six monuments, one at each corner and one at the center of each
end line of the claim.

The location monument on which this notice is posted is situated within Section 11, Township 1
North, Range 15 East, Gila Salt River Base and Meridian, Arizona and this claim encompasses portions
of the following quarter section (s), section (s), Township (s) and Range (s) SW 1/4 of the SW 1/4 of Section
11, SE 1/4 of the SE 1/4 of Section 10, NE 1/4 of the NE 1/4 of Section 15, and NW 1/4 of the NW 1/4 of
Section 14, Township 1 North, Range 15 East, Gila & Salt River Base and Meridian, Gila County, Arizona,
Globe Mining District.

The locality of this claim with reference to some natural object or permanent monument and additional information
(if any) concerning its locality are as follows: 5686 feet north and 457 feet east from the southwest corner of
Section 14, Township 1 North, Range 15 East, to the northeast corner of said claim.

DATED AND POSTED on the ground this 21st day of January, 2020

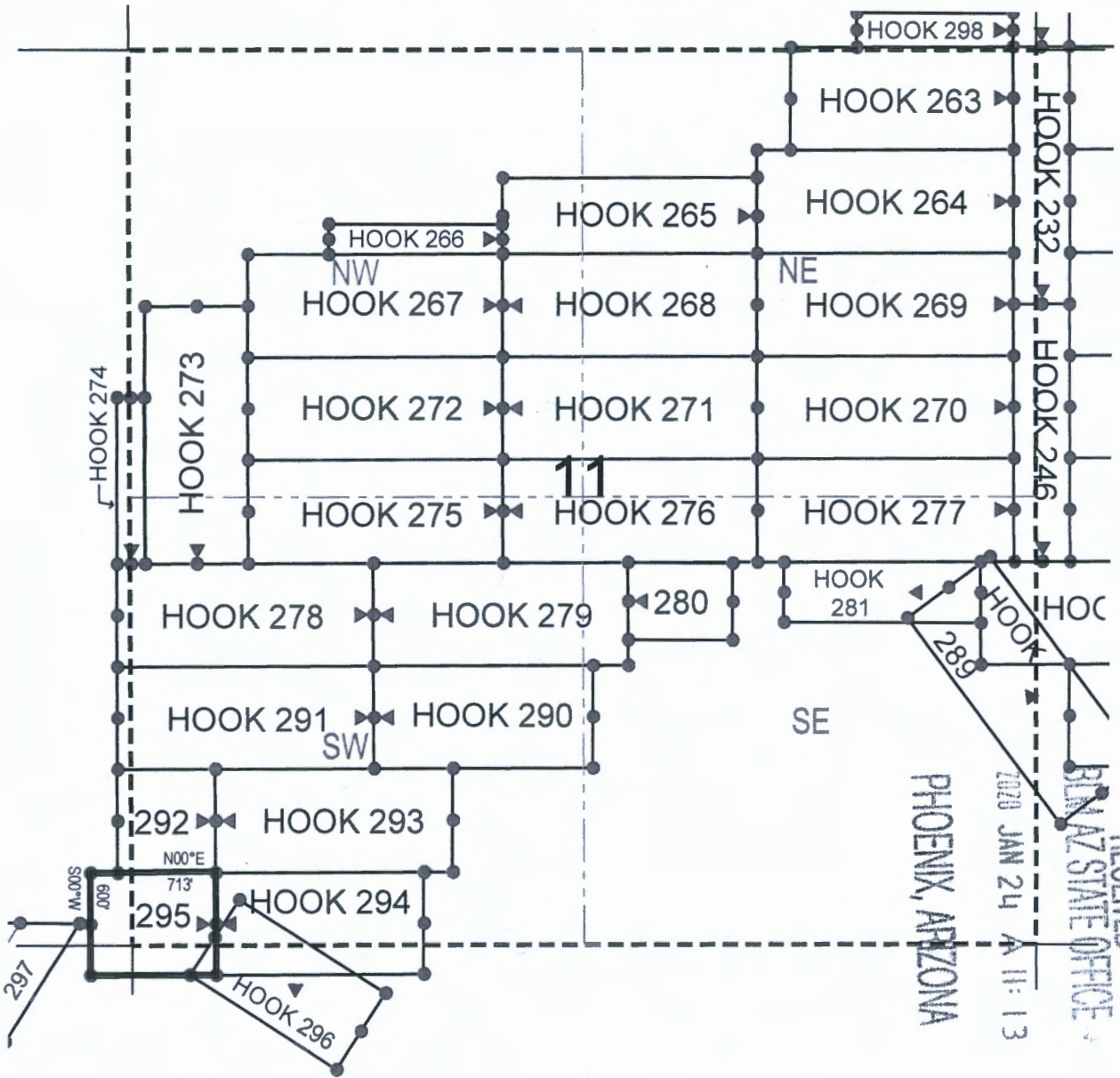
LOCATOR (s) BHP Mineral Resources Inc.
180 Magee Suite 134
Tucson, Arizona 85704

AGENT: T. Robert Breen /



AMC459127

LODE CLAIM LOCATION MAP



● Corner Posts ▲ Location Monuments Scale: 1"=1000'



1. The above map depicts the **HOOK 295** Lode Claim, which is located in the SW 1/4 of the SW 1/4 of Section 11, SE 1/4 of the SE 1/4 of Section 10, NE 1/4 of the NE 1/4 of Section 15, and NW 1/4 of the NW 1/4 of Section 14, Township 1 North, Range 15 East, Gila & Salt River Base and Meridian, Gila County, Arizona, Globe Mining District.
2. The type of corner and location monuments used are wood 2"x2"x48" posts and metal tags with location information written thereon.
3. The bearings and distances in degrees and feet between claim corners are as depicted on the above map.

PHOENIX, ARIZONA

2020 JAN 24 A 11:13

RECEIVED
BIA AZ STATE OFFICE

AMC459127

When recorded return to:

Attn: Jon Bryant-Baker
BHP Mineral Resources Inc.
180 Magee Suite 134
Tucson, Arizona 85704

LOCATION NOTICE FOR LODE MINING CLAIM

NOTICE IS HEREBY GIVEN that the HOOK 296
_____ lode mining claim has been located
by BHP Mineral Resources Inc. whose current mailing
address is 180 Magee Suite 134
Tucson, Arizona 85704

RECEIVED
BIMAZ STATE OFFICE
2020 JAN 24 A 11:13
PHOENIX, ARIZONA

The general course of this claim is Southeast/Northwest and it is situated in Gila
County, Arizona. This claim is 1020 feet in length and 530 feet in width. This claim runs
from the location monument on which this location notice is posted approximately 510 feet in a
easterly direction to the southeast end line and 510 feet in a westerly direction to the
northwest end line. This claim is marked by six monuments, one at each corner and one at the center of each
end line of the claim.

The location monument on which this notice is posted is situated within Section 14, Township 1
North, Range 15 East, Gila Salt River Base and Meridian, Arizona and this claim encompasses portions
of the following quarter section (s), section (s), Township (s) and Range (s) NW 1/4 of the NW 1/4 and NE
1/4 of the NW 1/4 of Section 14, and SW 1/4 of the SW 1/4 of Section 11, Township 1 North, Range 15 East,
Gila & Salt River Base and Meridian, Gila County, Arizona, Globe Mining District.

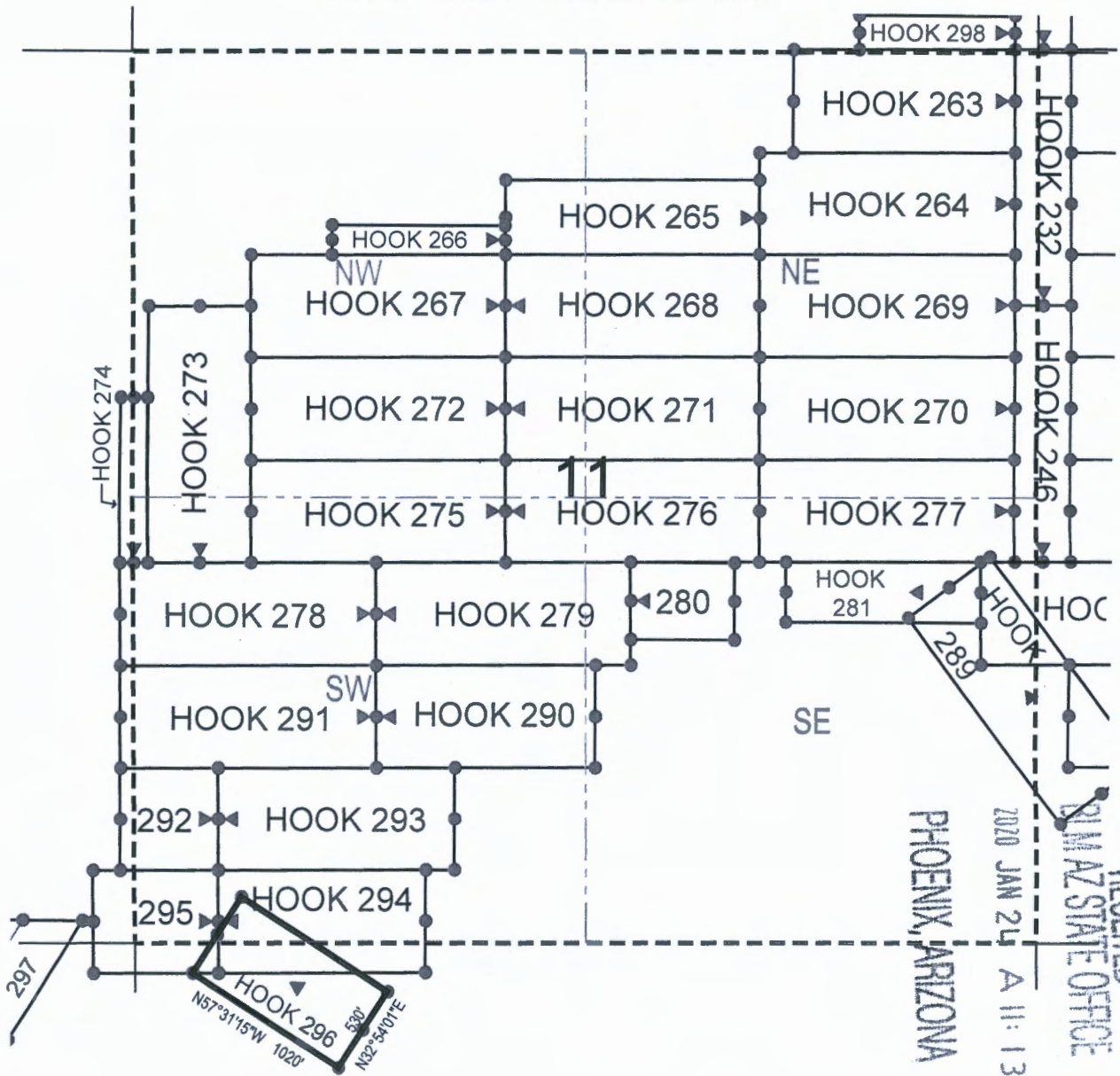
The locality of this claim with reference to some natural object or permanent monument and additional information
(if any) concerning its locality are as follows: 4982 feet north and 1458 feet east from the southwest corner of
Section 14, Township 1 North, Range 15 East, to the northeast corner of said claim.

DATED AND POSTED on the ground this 21st day of January, 2020

LOCATOR (s) BHP Mineral Resources Inc. AGENT: T. Robert Breen / 
180 Magee Suite 134
Tucson, Arizona 85704

AMC459128

LODE CLAIM LOCATION MAP



● Corner Posts ▲ Location Monuments Scale: 1"=1000'



1. The above map depicts the **HOOK 296** Lode Claim, which is located in the NW 1/4 of the NW 1/4 and NE 1/4 of the NW 1/4 of Section 14, and SW 1/4 of the SW 1/4 of Section 11, Township 1 North, Range 15 East, Gila & Salt River Base and Meridian, Gila County, Arizona, Globe Mining District.
2. The type of corner and location monuments used are wood 2"x2"x48" posts and metal tags with location information written thereon.
3. The bearings and distances in degrees and feet between claim corners are as depicted on the above map.

PHOENIX, ARIZONA

2020 JAN 24 A 11:13

RECEIVED
BIA AZ STATE OFFICE

AMC459128

When recorded return to:

Attn: Jon Bryant-Baker
BHP Mineral Resources Inc.
180 Magee Suite 134
Tucson, Arizona 85704

LOCATION NOTICE FOR LODE MINING CLAIM

NOTICE IS HEREBY GIVEN that the HOOK 297
_____ lode mining claim has been located
by BHP Mineral Resources Inc. whose current mailing
address is 180 Magee Suite 134
Tucson, Arizona 85704

RECEIVED
BLM AZ STATE OFFICE
2020 JAN 24 A 11:13
PHOENIX, ARIZONA


The general course of this claim is Southwest/Northeast and it is situated in Gila
County, Arizona. This claim is 634 feet in length and 600 feet in width. This claim runs
from the location monument on which this location notice is posted approximately 624 feet in a
northerly direction to the northeast end line and 10 feet in a southerly direction to the
southwest end line. This claim is marked by six monuments, one at each corner and one at the center of each
end line of the claim.

The location monument on which this notice is posted is situated within Section 15, Township 1
North, Range 15 East, Gila Salt River Base and Meridian, Arizona and this claim encompasses portions
of the following quarter section (s), section (s), Township (s) and Range (s) NE 1/4 of the NE 1/4 and NW 1/4
of the NE 1/4 of Section 15, and SE 1/4 of the SE 1/4 of Section 10, Township 1 North, Range 15 East, Gila &
Salt River Base and Meridian, Gila County, Arizona, Globe Mining District.

The locality of this claim with reference to some natural object or permanent monument and additional information
(if any) concerning its locality are as follows: 5388 feet north and 337 feet west from the southwest corner of
Section 14, Township 1 North, Range 15 East, to the northeast corner of said claim.

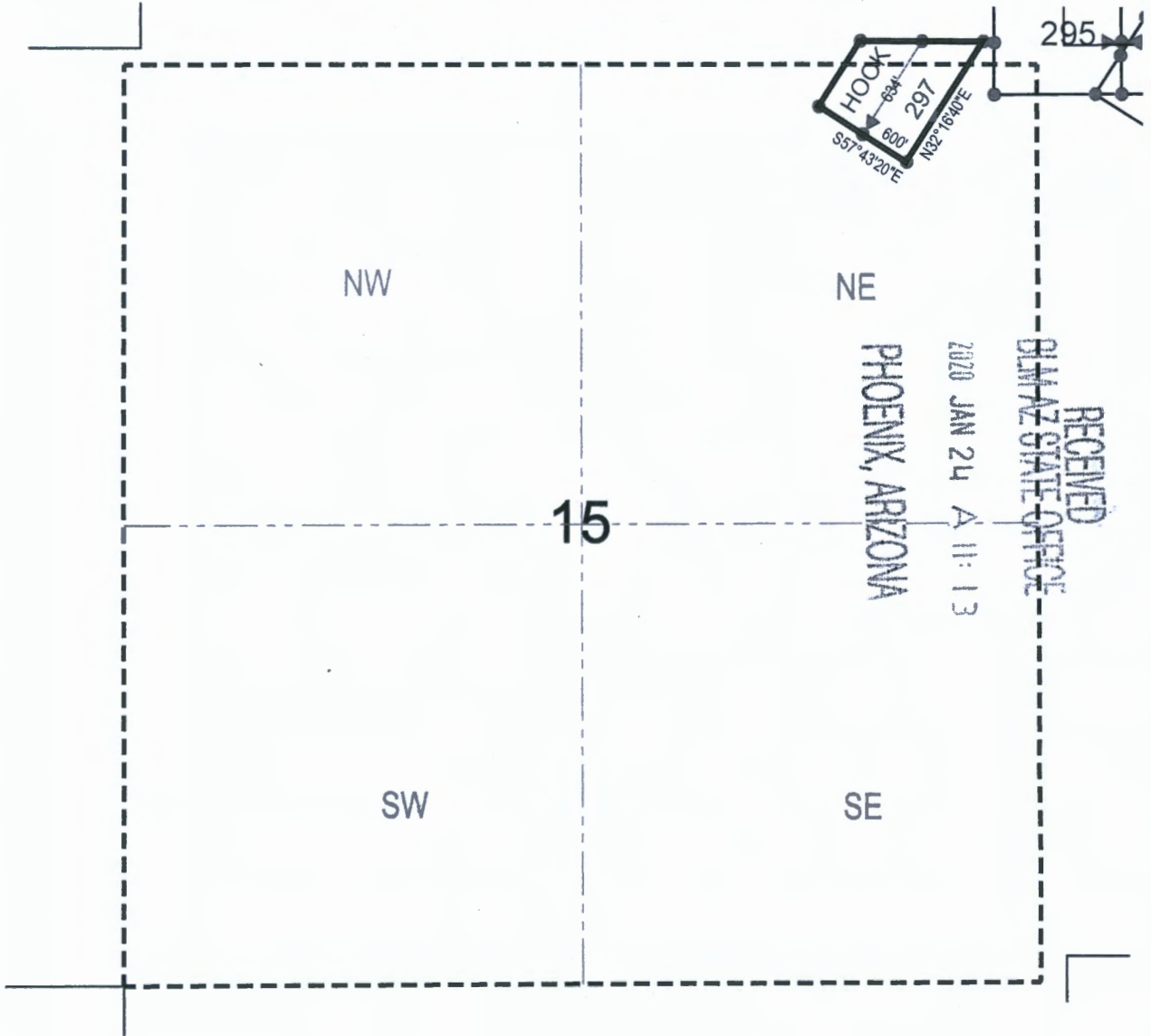
DATED AND POSTED on the ground this 21st day of January, 2020

LOCATOR (s) BHP Mineral Resources Inc. AGENT: T. Robert Breen /
180 Magee Suite 134
Tucson, Arizona 85704



AMC459129

LODE CLAIM LOCATION MAP



AMC459129

● Corner Posts ▲ Location Monuments Scale: 1"=1000'



1. The above map depicts the **HOOK 297** Lode Claim, which is located in the NE 1/4 of the NE 1/4 and NW 1/4 of the NE 1/4 of Section 15, and SE 1/4 of the SE 1/4 of Section 10, Township 2 North, Range 15 East, Gila & Salt River Base and Meridian, Gila County, Arizona, Globe Mining District.
2. The type of corner and location monuments used are wood 2"x2"x48" posts and metal tags with location information written thereon.
3. The bearings and distances in degrees and feet between claim corners are as depicted on the above map.

When recorded return to:
Attn: Jon Bryant-Baker
BHP Mineral Resources Inc.
180 Magee Suite 134
Tucson, Arizona 85704

LOCATION NOTICE FOR LODE MINING CLAIM


NOTICE IS HEREBY GIVEN that the HOOK 298
_____ lode mining claim has been located
by BHP Mineral Resources Inc. whose current mailing
address is 180 Magee Suite 134
Tucson, Arizona 85704

RECEIVED
BLM AZ STATE OFFICE
2020 JAN 24 A 11:13
PHOENIX, ARIZONA

The general course of this claim is East/West and it is situated in Gila
County, Arizona. This claim is 915 feet in length and 196 feet in width. This claim runs
from the location monument on which this location notice is posted approximately 10 feet in a
easterly direction to the east end line and 905 feet in a westerly direction to the
west end line. This claim is marked by six monuments, one at each corner and one at the center of each
end line of the claim.

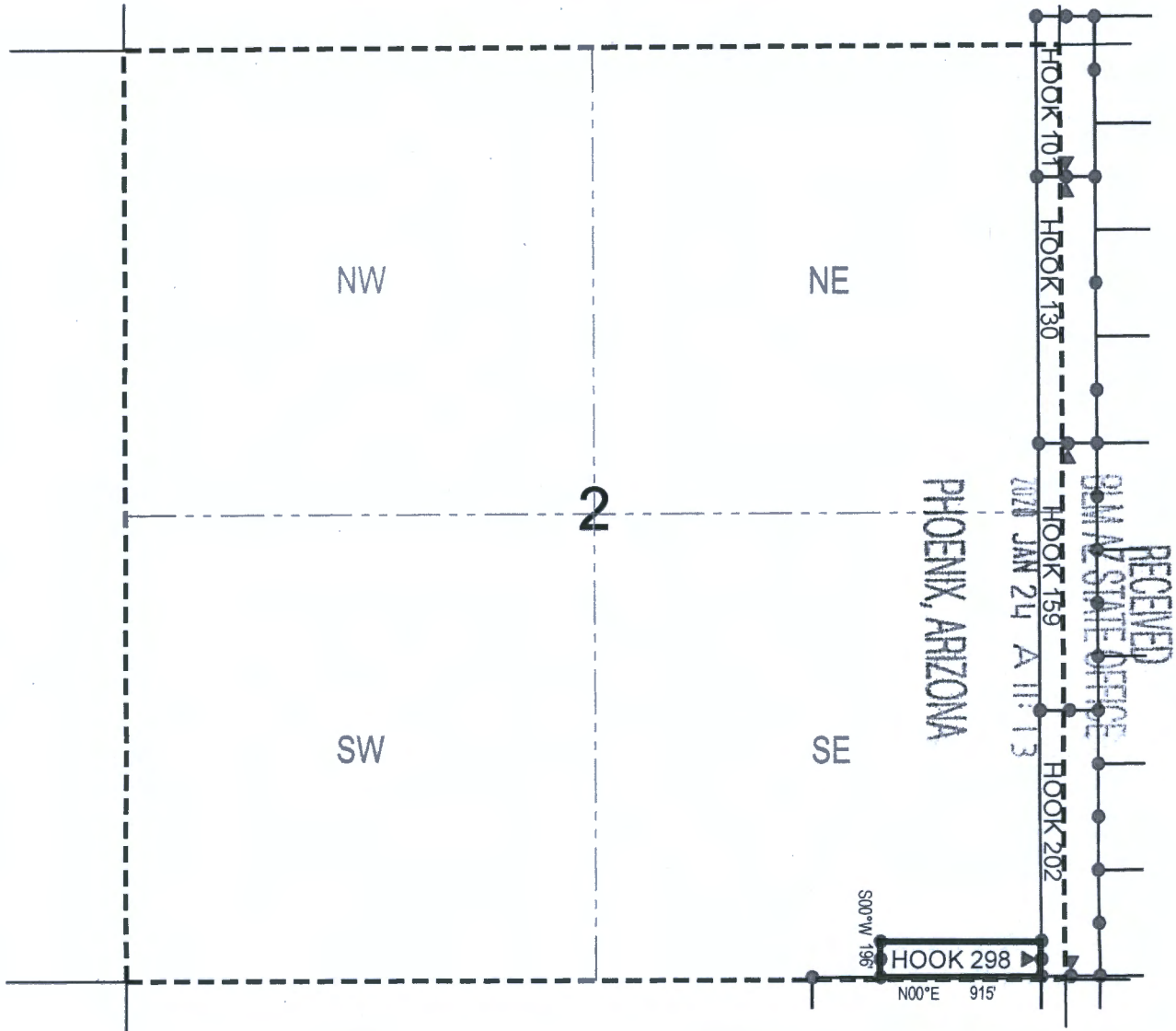
The location monument on which this notice is posted is situated within Section 2, Township 1
North, Range 15 East, Gila Salt River Base and Meridian, Arizona and this claim encompasses portions
of the following quarter section (s), section (s), Township (s) and Range (s) SE 1/4 of the SE 1/4 of Section 2,
Township 1 North, Range 15 East, Gila & Salt River Base and Meridian, Gila County, Arizona, Globe Mining
District.

The locality of this claim with reference to some natural object or permanent monument and additional information
(if any) concerning its locality are as follows: 10710 feet north and 5124 feet east from the southwest corner of
Section 14, Township 1 North, Range 15 East, to the northeast corner of said claim.

DATED AND POSTED on the ground this 21st day of January, 2020
LOCATOR (s) BHP Mineral Resources Inc. AGENT: T. Robert Breen / 
180 Magee Suite 134
Tucson, Arizona 85704

AMC459130

LODE CLAIM LOCATION MAP



● Corner Posts ▲ Location Monuments Scale: 1"=1000'



1. The above map depicts the **HOOK 298** Lode Claim, which is located in the SE 1/4 of the SE 1/4 of Section 2, Township 1 North, Range 15 East, Gila & Salt River Base and Meridian, Gila County, Arizona, Globe Mining District.
2. The type of corner and location monuments used are wood 2"x2"x48" posts and metal tags with location information written thereon.
3. The bearings and distances in degrees and feet between claim corners are as depicted on the above map.

AMC459130

Date and Time Run:
1/30/2020 11:52:42 AM

DEPARTMENT OF THE INTERIOR
BUREAU OF LAND MANAGEMENT
Case Recordation
Geographic Report with Land

Disposition is equal to **AUTHORIZED, CANCELLED, EXPIRED, PENDING, REJECTED, RELINQUISHED, WITHDRAWN**
and Meridian Township Range-Section is equal to **14 0010N 0150E 002, 14 0010N 0150E 010, 14 0010N 0150E 011, 14 0010N 0150E 012, 14 0010N 0150E 013, 14 0010N 0150E 014, 14 0010N 0150E 015**
and Admin State is equal to **AZ**

NO WARRANTY IS MADE BY BLM
FOR USE OF THE DATA FOR
PURPOSES NOT INTENDED BY BLM

DEPARTMENT OF THE INTERIOR
BUREAU OF LAND MANAGEMENT
Case Recordation
Geographic Report with Land

Admin State: **AZ**
Geo State: **AZ**

Serial Number	Total Case Acres:	CaseType	Case Disp	Mer	Twp	Rng	Sec	Sur Type	Sur Nr	Suf	Subdivision	Act Pend
AZA 006338	0.560	285002	AUTHORIZED	14	0010N	0150E	010	LOTS			4;	
AZA 031059	0.321	287001	AUTHORIZED					LOTS			4;	
AZA 036194	8.440	272011	PENDING					ALIQ			SESE;	Y
	8.440											
AZA 036197	2.300	272011	PENDING					ALIQ			SESE;	Y
	2.300											
AZA 036198	4.980	272011	PENDING					ALIQ			SESE;	Y
	4.980											
AZA 036199	3.020	272011	PENDING					ALIQ			SESE;	Y
	3.020											
AZA 036200	6.130	272011	PENDING					ALIQ			SESE;	Y
	6.130											
AZA 036208	7.660	272011	PENDING					ALIQ			S2SW;	Y
	7.660											
AZA 036210	1.150	272011	PENDING					ALIQ			W2NESE;	Y
	1.150											
AZPHX 0059460	36.730	289101	AUTHORIZED					LOTS			8;	

Serial Number	Total Case Acres:	CaseType	Case Disp	Mer	Twp	Rng	Sec	Sur Type	Sur Nr	Suf	Subdivision	Act Pend
AZA 037781	2.420	380913	WITHDRAWN	14	0010N	0150E	011	FF			S/2	

Serial Number	Total Case Acres:	CaseType	Case Disp	Mer	Twp	Rng	Sec	Sur Type	Sur Nr	Suf	Subdivision	Act Pend
AZA 037781	2.420	380913	WITHDRAWN	14	0010N	0150E	012	FF			SW	

Serial Number	Total Case Acres:	CaseType	Case Disp	Mer	Twp	Rng	Sec	Sur Type	Sur Nr	Suf	Subdivision	Act Pend
AZA 036211	51.930	272011	PENDING	14	0010N	0150E	014	ALIQ			SW;	Y
	51.930											
AZA 037781	2.420	380913	WITHDRAWN					FF			NW,NW,NW	

Serial Number	Total Case Acres:	CaseType	Case Disp	Mer	Twp	Rng	Sec	Sur Type	Sur Nr	Suf	Subdivision	Act Pend
AZA 036201	4.870	272011	PENDING	14	0010N	0150E	015	FF			SESW;	Y
	4.870											
AZA 036202	1.220	272011	PENDING					ALIQ			SESW;	Y
	1.220											
AZA 036203	4.230	272011	PENDING					ALIQ			NWSW;	Y
	4.230											
AZA 036204	9.770	272011	PENDING					ALIQ			SESW;	Y
	9.770											
AZA 036205	7.180	272011	PENDING					ALIQ			NW;	Y
	7.180											
AZA 036206	2.670	272011	PENDING					FF			PORTION OF SE;	Y
	2.670											
AZA 036207	9.740	272011	PENDING					ALIQ			SESW;	Y
	9.740											
AZA 036209	8.920	272011	PENDING					ALIQ			SESW;	Y
	8.920											
AZA 037781	2.420	380913	WITHDRAWN					FF			NE,NE	

